


Mid Ulster Local Development Plan 2030


Draft Plan Strategy District Proposals - Map 1d










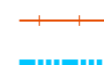


MUDC111








Comhairle Ceantair
Lár Uladh
Mid Ulster
District Council


Legend




-  Mid Ulster District Council Boundary
-  Mid Ulster Settlements (As per 3 Extant Area Plans)
-  Dispersed Rural Community
-  Neighbouring Council Boundaries
-  Special Countryside Areas
-  Policy Area for Holders of Commercial Fishing Licence
-  Tourism Opportunity Zones
-  Area of Constraint on Mineral Development
-  Area of Constraint on Wind Turbines and High Structures
-  Railbed
-  Mid Ulster Main Rivers
-  Tourism Opportunity Zone. Detailed Map No 1.16 in Draft Plan Strategy

For Information Only

-  Sperrins Area of Outstanding Natural Beauty
-  Water Features
-  National Cycle Network
-  Protected Route
-  A6 Dualing Scheme



 Kilometers

This material is based upon Crown Copyright¹ and is reproduced² with the permission³ of Land & Property Services under delegated authority⁴ from the Controller of Her Majesty's Stationary Office © Crown copyright and database rights.
Authority License No: CS & LA 156

