



Comhairle Ceantair
Lár Uladh
Mid Ulster
District Council

Local Development Plan

**Addendum to Paper considering
Tourism Opportunity Zones (TOZs)
and
Tourism Conservation Zones (TCZs)**

1.0 Introduction

- 1.1 On the 9th May 2018, a background evidence paper was presented to the Planning Committee setting out our consideration the role of Tourism Opportunity Zones (TOZs) and Tourism Conservation Zones (TCZs) and recommending that we bring forward a number of such designations alongside suggested tourism planning policy, within the forthcoming draft Plan Strategy. This paper is to be read as an addendum to that paper to address a number of changes and to provide further information on the identification of the TOZs and TCZs.
- 1.2 Following the committee meeting the said TOZs and TCZs were subject to consideration as part of the Strategic Environmental Assessment (SEA) and Sustainability Assessment (SA), against key environmental, social and economic objectives. Furthermore, the draft TOZ and TCZ Maps were subjected to review based on the most up to date environmental baseline evidence.
- 1.3 This addendum highlights the proposed alterations to the TOZs and TCZs. Furthermore, Appendix 1 - 3 contain annotated Maps of each TOZ and TCZ clearly illustrating their selected boundaries.

2.0 Alterations and Changes

Curran Quay TOZ

- 2.1 The Q100 Climate Change dataset indicates that the area for the TOZ, originally zoned under the Cookstown Area Plan 2010, lies within the Q100 Present Day and Climate Change flood area. This means that the entire area of Curran Quay is subject to flooding.
- 2.2 Based on this data, it is recommended that Curran Quay TOZ should not be brought forward since the opportunity for any meaningful tourism development on this land is going to be severely restricted by this flooding constraint. On this basis this TOZ would not form part of the draft Plan Strategy.

Tradd Point TOZ

- 2.3 As part of our SA/SEA assessment, we have further reviewed the boundaries and have extended the TOZ boundary along the Lough Neagh shoreline to include the location of existing infrastructure and hardstanding on the ground. This takes account of the changes from the original priority wetland habitat to hardstanding / pier.
- 2.4 The Map accompanying this paper at Appendix B provides further information on the review of the boundary of Tradd Point TOZ. Based on the revised data, it is recommended that, the suggested minor amendments at Tradd Point TOZ be considered and agreed (Appendix 1).

Davagh East TCZ

- 2.5 As part of our SA/SEA assessment, we have further reviewed the boundaries of the TCZ to the east of Davagh Forest and have extended the TCZ boundary

further north to include part of the blanket bog area where views of the sensitive landscape are open and therefore tourism development in this location could have a negative impact on the conservation interests and natural landscape of this area. The Map accompanying this paper at Appendix A provides further information on the review of the boundary of Davagh East TCZ.

- 2.6 It is recommended that, the suggested extension of the TCZ at Davagh East be included in the draft Plan Strategy (Appendix 2).
- 2.7 As part of our further consideration and SA/SEA assessment no other changes are recommended to the TOZ's and TCZ's (Mountoy TOZ, Washing Bay TOZ, The Battery TOZ, Sixtowns TOZ, Davagh TOZ and Davagh West TCZ) that were previously presented before members on 8th May 2018.
- 2.8 For completeness and clarity maps in relation to all the TOZ's and TCZ's are included in at Appendix 3.







APPENDIX 1

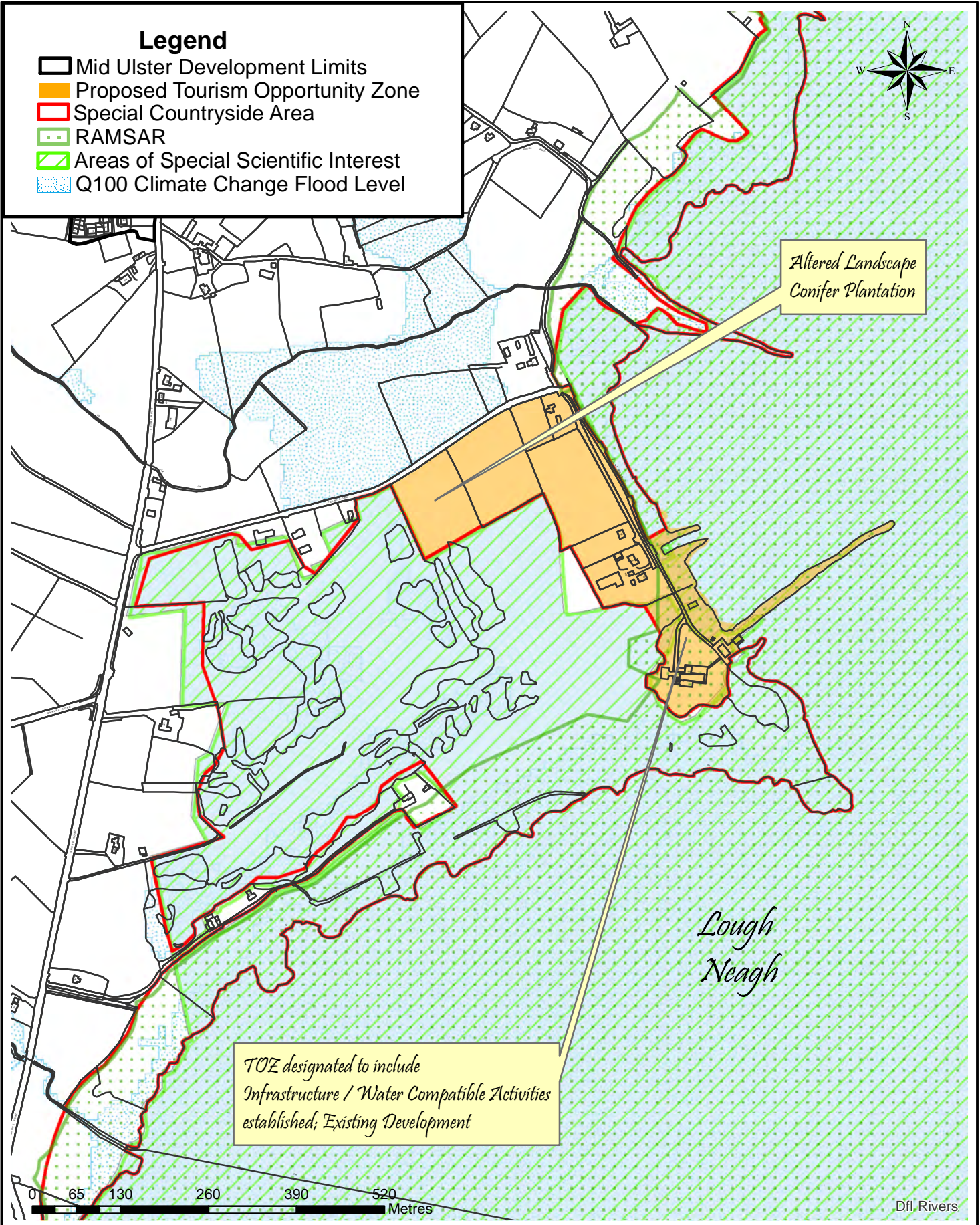
Suggested Alterations

Tradd Point TOZ

Tourism Opportunity Zone - Tradd Point

Legend

-  Mid Ulster Development Limits
-  Proposed Tourism Opportunity Zone
-  Special Countryside Area
-  RAMSAR
-  Areas of Special Scientific Interest
-  Q100 Climate Change Flood Level



Comhairle Ceantair
Lár Uladh
Mid Ulster
District Council

This material is based upon Crown Copyright and is reproduced with the permission of Land & Property Services under delegated authority from the Controller of Her Majesty's Stationary Office © Crowncopyright and database rights.

Author: Sarah McNamee

Date: 17th January 2019

Dept: Planning

Authority License No: CS & LA 156

APPENDIX 2

Suggested Alterations

Davagh East TCZ



Coghaltóirí Coimisiúnaí
Lár Uladh
Mid Ulster
District Council

Legend



- Mid Ulster District Council Boundary
- Mid Ulster Settlements
- Dispersed Rural Community
- Neighbouring Council Boundaries
- Special Countryside Areas
- Area of Constraint on Wind Turbines and High Structures
- Tourism Conservation Zones
- Tourism Opportunity Zones
- Area of Constraint on Mineral Development
- Area of Significant Archaeological Interest
- Railbed
- Mid Ulster Main Rivers
- For Information Only**
- Sperrins Area of Outstanding Natural Beauty

0 0.15 0.3 0.6 0.9 1.2 Kilometers

This material is based upon Crown Copyright and is reproduced with the permission of Land & Property Services under delegated authority from the Controller of Her Majesty's Stationary Office © Crown copyright and database rights. Authority License No: CS & LA 156

BROUGHDERG AND DAVAGH UPPER

Area of blanket bog
& heritage interests

Open views of
sensitive landscape

Open views of
sensitive landscape

Area of
quarry
activity
and quarry
locations

Forested Area

Prominent ridges
& sensitive landscapes

Pressure of a number
of single dwellings
within undulating landscape

Existing Tourism Conservation Zone
retained as per Cookstown Area Plan 2010

Existing Tourism Opportunity Zone
retained as per Cookstown Area Plan 2010

APPENDIX 3

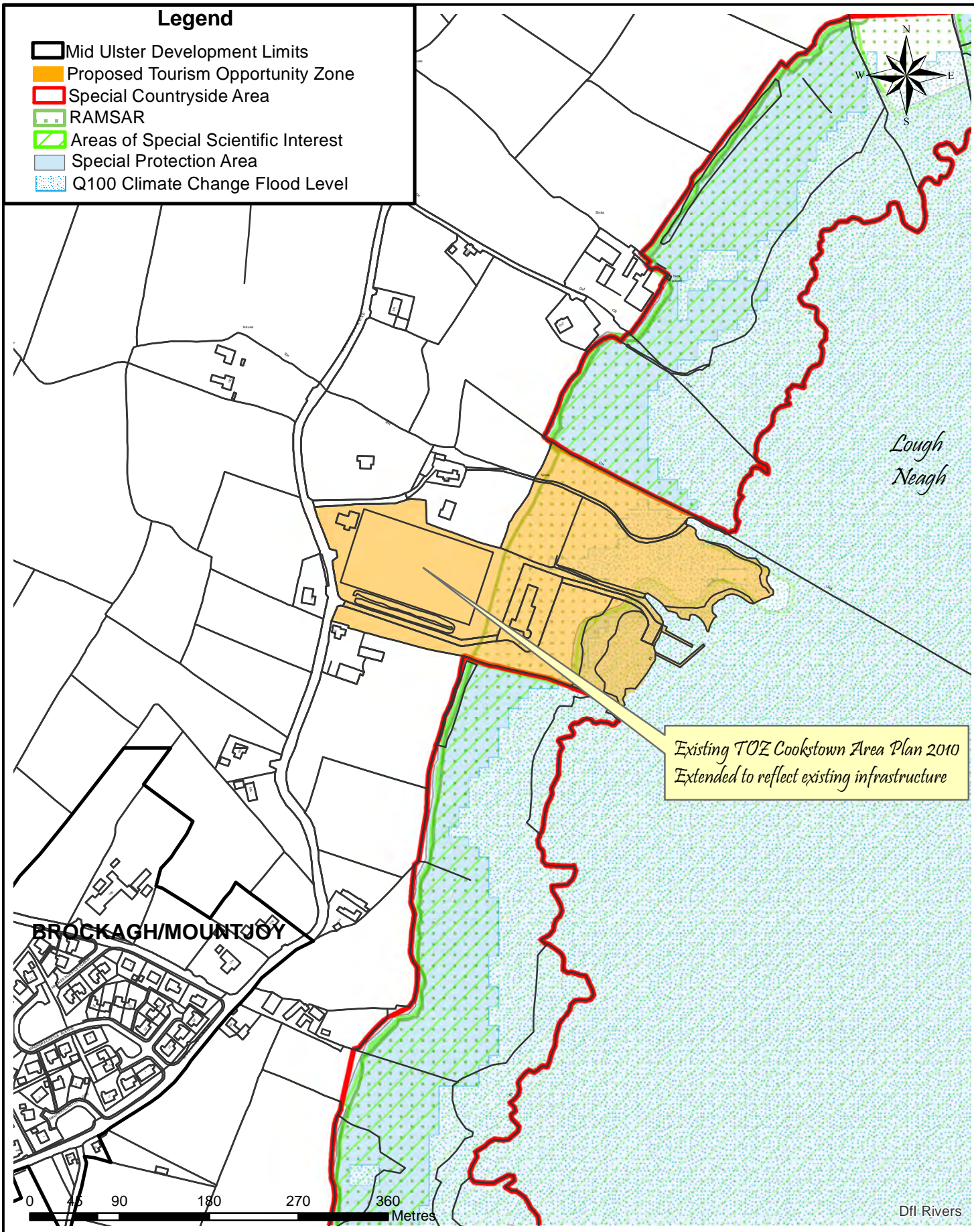
Final Maps

**Mountjoy TOZ
Washing Bay TOZ
The Battery TOZ
Sixtowns TOZ
Davagh TOZ
Davagh West TCZ**

Tourism Opportunity Zone - Mountjoy

Legend

-  Mid Ulster Development Limits
-  Proposed Tourism Opportunity Zone
-  Special Countryside Area
-  RAMSAR
-  Areas of Special Scientific Interest
-  Special Protection Area
-  Q100 Climate Change Flood Level



Comhairle Ceantair
Lár Uladh
Mid Ulster
District Council

This material is based upon Crown Copyright and is reproduced with the permission of Land & Property Services under delegated authority from the Controller of Her Majesty's Stationary Office © Crown copyright and database rights.

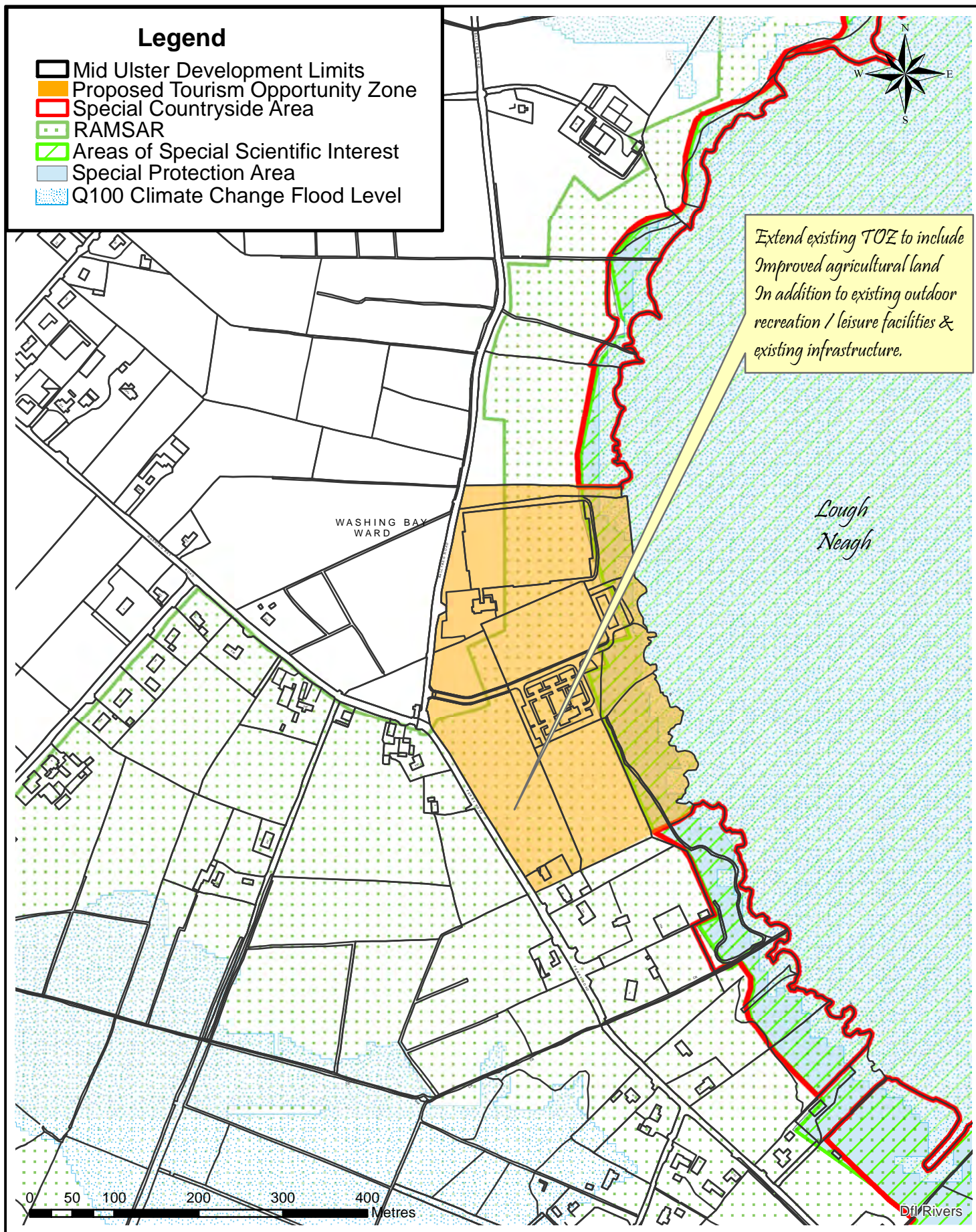
Author: Sarah McNamee

Date: 17th January 2019

Dept: Planning

Authority License No: CS & LA 156

Tourism Opportunity Zone - Washing Bay



Comhairle Ceantair
Lár Uladh
Mid Ulster
District Council

This material is based upon Crown Copyright and is reproduced with the permission of Land & Property Services under delegated authority from the Controller of Her Majestys Stationary Office © Crowncopyright and database rights.

Author: Sarah McNamee







Date: 17th January 2019

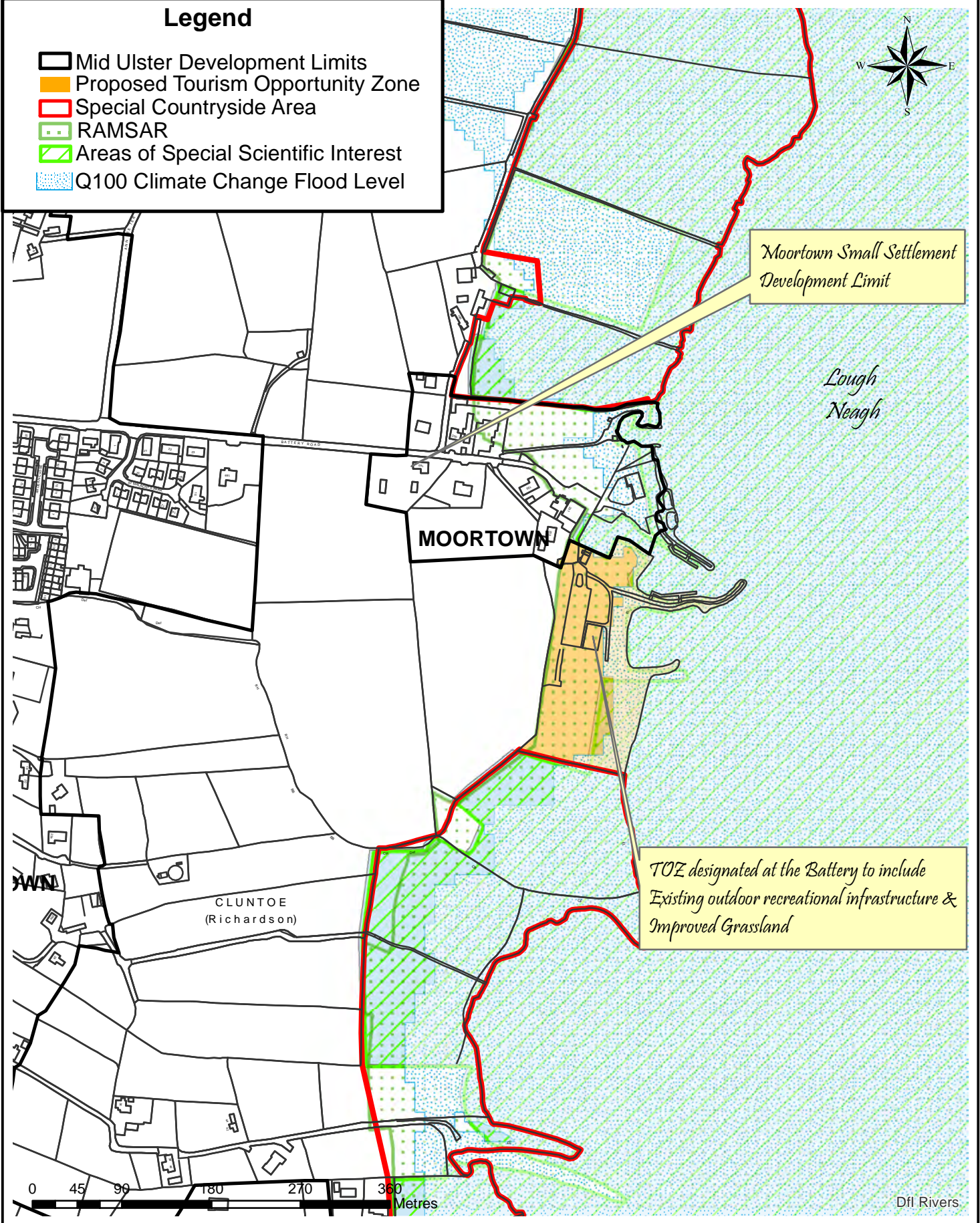
Dept: Planning

Authority License No: CS & LA 156

Tourism Opportunity Zone - The Battery

Legend

-  Mid Ulster Development Limits
-  Proposed Tourism Opportunity Zone
-  Special Countryside Area
-  RAMSAR
-  Areas of Special Scientific Interest
-  Q100 Climate Change Flood Level



Moortown Small Settlement
Development Limit

TOZ designated at the Battery to include
Existing outdoor recreational infrastructure &
Improved Grassland



Comhairle Ceantair
Lár Uladh
Mid Ulster
District Council

This material is based upon Crown Copyright and is reproduced with the permission of Land & Property Services under delegated authority from the Controller of Her Majesty's Stationary Office © Crown copyright and database rights.

Author: Sarah McNamee








Date: 17th January 2019

Dept: Planning

Authority License No: CS & LA 156

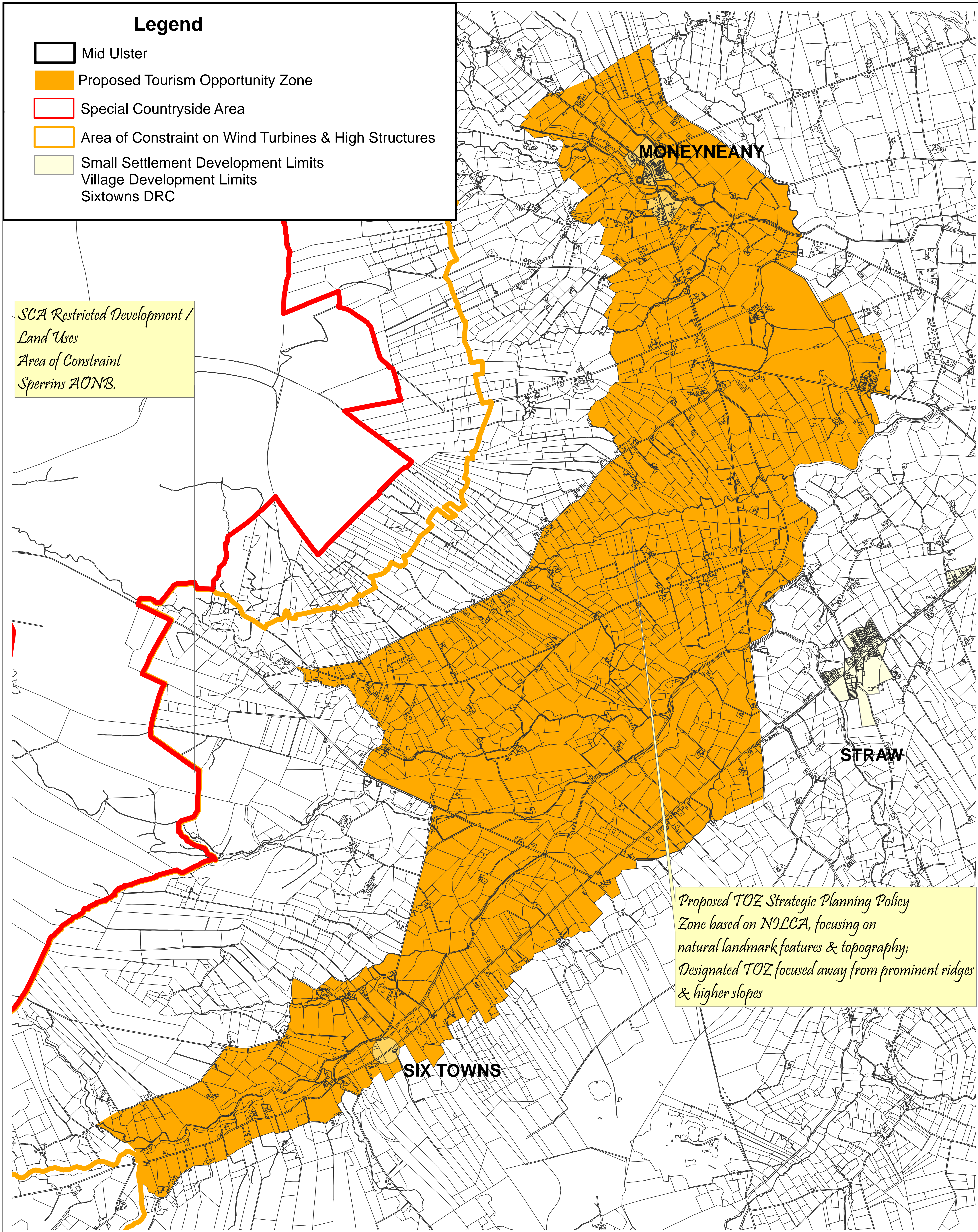
Tourism Opportunity Zone - Six Towns

Legend

-  Mid Ulster
-  Proposed Tourism Opportunity Zone
-  Special Countryside Area
-  Area of Constraint on Wind Turbines & High Structures
-  Small Settlement Development Limits
-  Village Development Limits
-  Sixtowns DRC

*SCA Restricted Development /
Land Uses
Area of Constraint
Sperrins AONB.*

*Proposed TOZ Strategic Planning Policy
Zone based on NLLCA, focusing on
natural landmark features & topography;
Designated TOZ focused away from prominent ridges
& higher slopes*



Comhairle Ceantair
Lár Uladh
Mid Ulster
District Council

This material is based upon Crown Copyright
and is reproduced with the permission of Land
& Property Services under delegated authority
from the Controller of Her Majestys Stationary
Office © Crowncopyright and database rights.

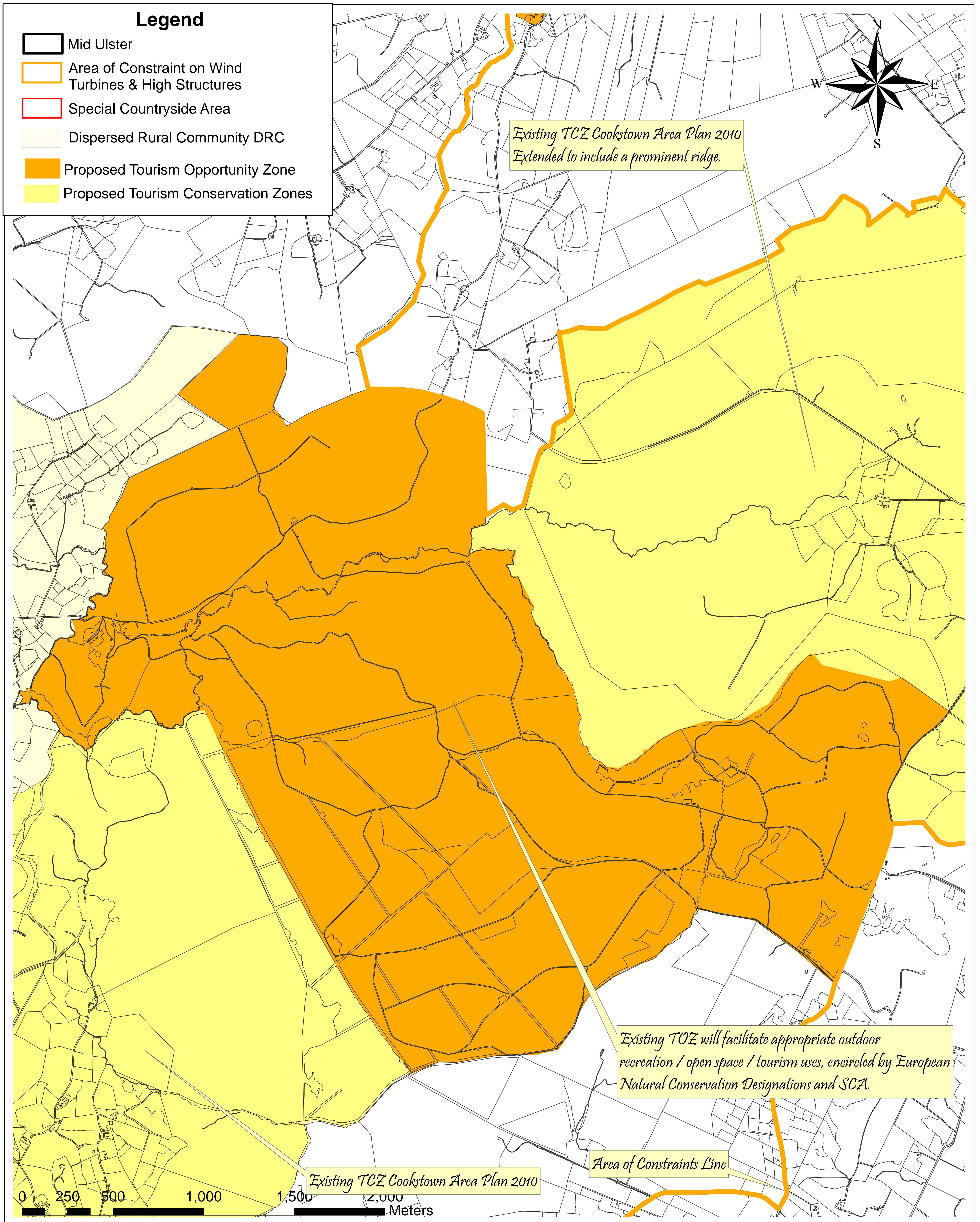
Author: Sarah McNamee

Date: 17 January 2019

Dept: Planning

Authority License No: CS & LA 156

Tourism Opportunity Zone - Davagh



Comhairle Ceantair
Lár Uladh
Mid Ulster
District Council

This material is based upon Crown Copyright and is reproduced with the permission of Land & Property Services under delegated authority from the Controller of Her Majestys Stationary Office © Crowncopyright and database rights.

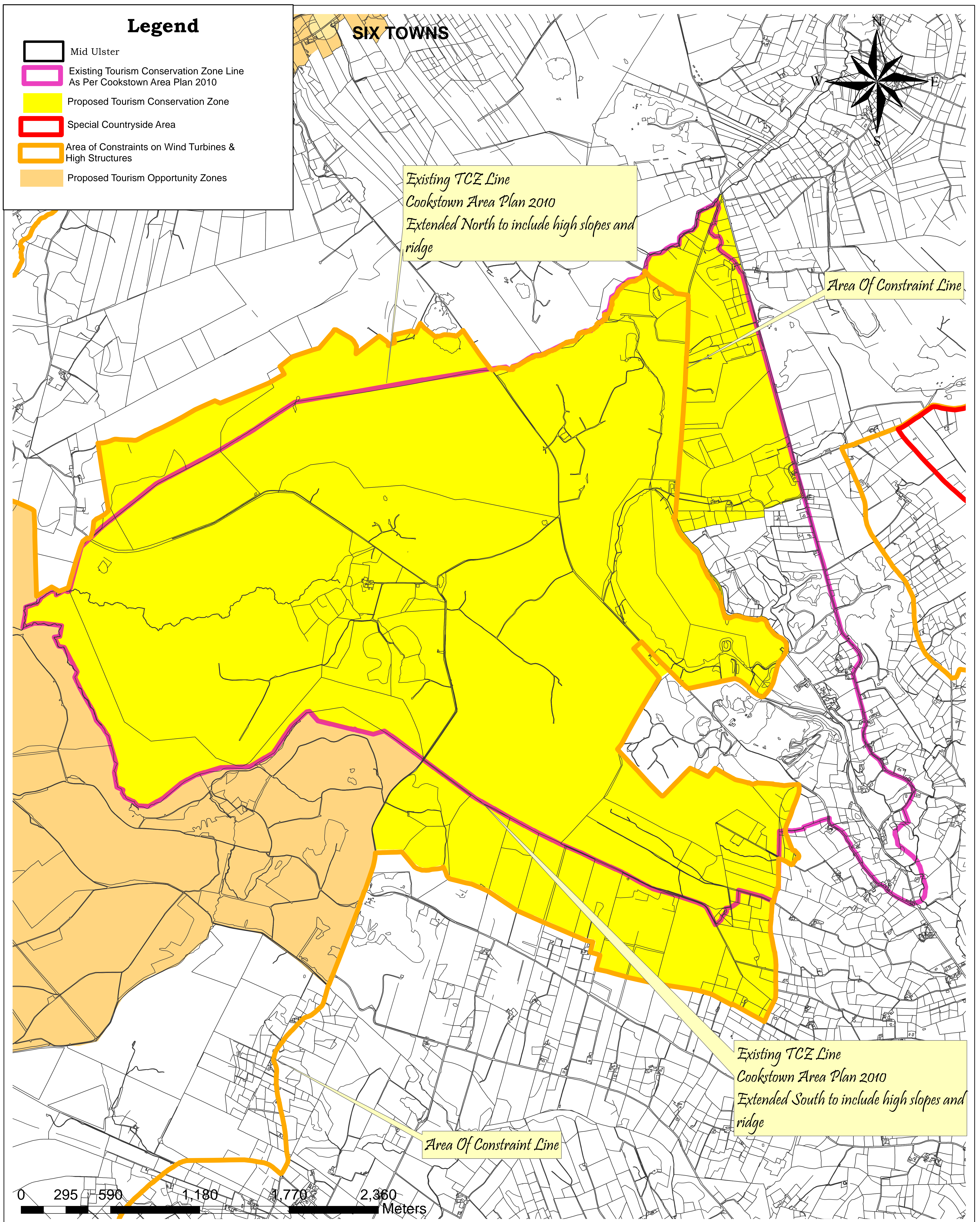
Author: Sarah McNamee

Date: 17th January 2019

Dept: Planning

Authority License No: CS & LA 156

Tourism Conservation Zone - Davagh East



Comhairle Ceantair
Lár Uladh
Mid Ulster
District Council

This material is based upon Crown Copyright and is reproduced with the permission of Land & Property Services under delegated authority from the Controller of Her Majestys Stationary Office © Crowncopyright and database rights.

Author: Gillian Beattie

Date: 17th January 2019

Dept: Planning

Authority License No: CS & LA 156