






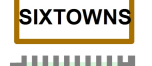










# Mid Ulster Local Development Plan 2030 Draft Plan Strategy District Proposals - Map 1a







Comhairle Ceantair  
**Lár Uladh**  
Mid Ulster  
District Council

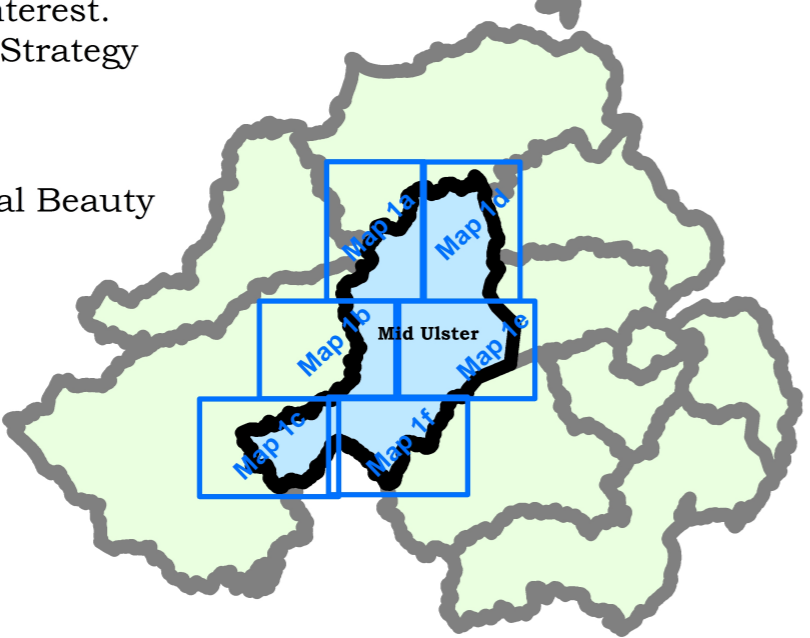
## Legend




-  Mid Ulster District Council Boundary
-  Mid Ulster Settlements
-  Dispersed Rural Community
-  SIXTOWNS
-  Neighbouring Council Boundaries
-  Special Countryside Areas
-  Area of Constraint on Wind Turbines and High Structures
-  Tourism Conservation Zones
-  Tourism Opportunity Zones
-  Area of Constraint on Mineral Development
-  Area of Significant Archaeological Interest
-  Railbed
-  Mid Ulster Main Rivers
-  ① Area of Significant Archaeological Interest. Detailed Map No1.20 in Draft Plan Strategy

**For Information Only**

-  Sperrins Area of Outstanding Natural Beauty
-  Water Features
-  National Cycle Network
-  Protected Route





This material is based upon Crown Copyright and is reproduced with the permission of Land & Property Services under delegated authority from the Controller of Her Majesty's Stationary Office © Crown copyright and database rights. Authority License No: CS & LA 156

