

Mid Ulster

Position Paper - Environmental Assets

July 2015

Prepared by Mid Ulster Environment and Conservation Team.

Environmental Assets of Mid Ulster Council

Purpose: To provide members with an overview of the existing environmental assets in the district and how these are protected and utilised.

Content: The paper provides information on:-

- (i) The regional policy context for the protection, conservation and enhancement of the built, natural and landscape heritage;
- (ii) The interrelationship between the planning function and the statutory framework;
- (iii) An overview of the built, natural and landscape heritage within our Council area including publicly accessible areas.

Recommendation: That the Planning Committee notes the contents of this paper in relation to our natural heritage wealth and its interaction with the planning function.

1.0 Introduction

1.1 This is one of a series of preparatory position papers being presented to Mid Ulster Planning Committee aimed at gathering the evidence base for the new local development plan. This particular paper is aimed at:

- Informing members of their protected site obligations in relation to the natural and landscape heritage
- Informing members of their obligations with regards the protection, conservation and enhancement of the built heritage and archaeological resources
- furthering awareness of the link between built, natural and landscape heritage and the local development plan function

1.2 The development plan process will play an important role in identifying key features and assets of the countryside and balancing the needs of rural areas/communities with protection of the environment. This is facilitated by the preparation of Countryside Assessments which will normally include the following interrelated strands:

- an Environmental Assets Appraisal;
- a Landscape Assessment;
- a Development Pressure Analysis; and
- a Strategic Settlement Appraisal.

1.3 This paper provides the first strand of the Countryside Assessment of the plan area incorporating an overview of nature conservation resources and historic, architectural and archaeological resources. It also provides a background to the environmental statutory and policy framework for preparing a local development plan. The paper also provides an overview of the main landscape character areas of the council area and the variations between them are also identified based on the Northern Ireland Landscape Character Assessment 2000, NIEA's Wind Energy development in Northern Ireland's Landscapes and the draft Northern Ireland Regional Landscape Character Assessment (2015). This strand will be further explored in the Landscape Assessment paper.

2.0 Regional Planning Context

2.1 The Regional Policy Context is provided by the Regional Development Strategy (RDS) 2035 and regional planning policy statements. A summary of these documents as they pertain to plan making and the built heritage, natural heritage and landscape protection is provided.

(a) Regional Development Strategy

2.2 The RDS 2035 aims to protect and enhance the environment for current and future generations. It recognises that Northern Ireland's environment is one of its greatest assets which has benefits in terms of the economy and quality of life. Regional Guidance seeks to conserve, protect, and where possible, enhance our built heritage and our natural environment (RG11). The built heritage of the Region is viewed as a key tourism and recreational asset as well as contributing to our sense of place and history and it is important to:-

- Identify, protect and conserve the built heritage, including archaeological sites and monuments and historic buildings;
- Identify, protect and conserve the character and built heritage assets within cities, towns and villages; and
- Maintain the integrity of built heritage assets, including historic landscapes.

2.3 The natural environment directly supports all life and is an asset to society and in promoting sustainable development and well-being. It is therefore important to:

- Sustain and enhance biodiversity;
- Identify, establish, protect and manage ecological networks;
- Protect and encourage green and blue infrastructure within urban areas;
- Protect and manage important geological and geomorphological features;
- Protect, enhance and restore the quality of inland water bodies;

- Recognise and promote the conservation of local identity and distinctive landscape character;
- Conserve, protect and where possible enhance areas recognised for their landscape quality; and
- Protect designated areas of countryside from inappropriate development (either directly or indirectly) and continue to assess areas of designation.

(b) Regional Planning Policy Statements

2.4 Planning Policy Statement 2 (PPS 2) Planning and Nature Conservation, PPS 6 Planning, Archaeology and the Built Heritage and PPS 6 Addendum, Areas of Townscape Character (ATC) set out the current regional policy for the protection of conservation interests. PPS 21 Sustainable Development in the Countryside and the Planning Strategy for Rural Northern Ireland contain current regional policies in relation to the environment including protection of rural landscapes and the coast.

2.5 PPS2 advises that the policy objectives for natural heritage are to;

- seek to further the conservation, enhancement and restoration of the abundance, quality, diversity and distinctiveness of the region's natural heritage;
- further sustainable development by ensuring that biological and geological diversity are conserved and enhanced as an integral part of social, economic and environmental development;
- assist in meeting international (including European), national and local responsibilities and obligations in the protection and enhancement of the natural heritage;
- contribute to rural renewal and urban regeneration by ensuring developments take account of the role and value of biodiversity in supporting economic diversification and contributing to a high quality environment;
- protect and enhance biodiversity, geo-diversity and the environment; and
- take actions to reduce our carbon footprint and facilitate adaptation to climate change.

2.6 LDPs should seek to protect and integrate certain features of the natural heritage when zoning sites for development through the use of 'key site requirements' (KSRs) and identify and promote green and blue infrastructure. Natural heritage features and designated sites should be identified as part of the plan-making process and where appropriate, policies brought forward for their protection and/or enhancement. A hierarchy of designations is available under European and local legislation and designation is primarily the responsibility of NIEA (see Appendix 1 for list of legislation). Generally sites are selected for their rarity value or for the diversity of species and habitats they contain, or as a representative example of their habitat type on a local, national or international scale. Some designations are brought forward under the LDP process. The range of designations includes:

(i) *International*

- **Special Protection Areas (SPAs)** – sites selected under the Birds Directive (EC) as being important areas for breeding, over wintering and migrating birds
- **Special Areas of Conservation (SAC)** – areas of certain natural habitats protected under the Habitats Directive. Collectively known as ‘Natura 2000’ sites.
- **Ramsar Sites** – wetlands listed under the Ramsar Convention to protect those of international importance.
- **World Heritage Sites (WHS)** – designated under the UNESCO World Heritage Convention of 1972 which links the concepts of nature conservation and the preservation of cultural properties. (The Giant’s Causeway and Causeway Coast World Heritage Site is the only WHS designated in Northern Ireland)

(ii) *National*

- **Areas of Special Scientific Interest** - sites which are of special interest by reason of their flora, fauna, geological and/or physiographical features are designated under the Environment (NI) Order 2002 (as amended)
- **Nature Reserves and National Nature Reserves** – managed by the DOE or by agreement with another Department, a District Council or a voluntary conservation body;
- **Marine Conservation Zones** – designated by the DOE to protect, conserve and manage its priority marine features (habitats, species, natural features)
- **Areas of Outstanding Natural Beauty** – designated by the DOE primarily for their high landscape quality, wildlife importance and rich cultural and architectural heritage.

(iii) *Local*

- **Local Nature Reserves (LNRs) and Wildlife Refuges** – LNRs can be provided by District Councils under powers conferred on them under the Nature Conservation and Amenity Lands (Northern Ireland) Order 1985. Wildlife Refuges are provided for under the Wildlife Order.
- **Sites of Local Nature Conservation Importance** – identified through the LDP process with policies provided in the plan for their protection and /or enhancement

2.7 PPS6 advises that the policy objectives of the planning system for archaeology and built heritage are to:

- secure the protection, conservation and, where possible, the enhancement of our built and archaeological heritage;

- promote sustainable development and environmental stewardship with regard to our built and archaeological heritage; and
- encourage the link between conservation and economic prosperity.

2.8 In preparing LDPs, councils should take into account the implications of local policies and proposals on, all features of archaeology, the built heritage and their settings, and the implications of proposed land use zonings, locations for development and settlement limits on natural heritage features within or adjoining the plan area. LDPs should identify the range of built and archaeological heritage features within the plan area and bring forward policies or proposals for their protection, conservation and enhancement. These include the following:-

- **Archaeological Sites and Monuments** (State Care, scheduled and other)
- **Areas of Archaeological Potential** – areas within settlements where archaeological remains are likely to be encountered during development
- **Historic Parks, Gardens and Demesnes** – a register of parks, gardens and demesnes of special historic interest is held by NIEA (DOE)
- **Conservation Areas (CAs)** – Areas of special architectural or historic interest
- **Areas of Townscape or Village Character** – areas of unique identity within settlements (designated through the plan process)
- **Local Landscape Policy Areas (LLPAs)** – features or areas within and adjoining settlements considered to be of greatest amenity value, landscape quality or local significance (designated through the plan process)
- **Listed Buildings** – buildings designated as being of ‘special architectural or historic interest’(NIEA responsibility)
- **Community Listed Buildings** (local listing) – buildings which maybe important to local communities but due to insufficient architectural or historic interest do not warrant statutory protection as listed buildings (council responsibility)

2.9 These documents will be replaced by the Strategic Planning Policy Statement (SPPS), a Draft of which was issued for consultation in February 2014. Under the provisions of the draft SPPS, in plan-making and decision-taking, Councils or as the case may be the Department, will apply the precautionary principle that, where there are significant risks of damage to the environment its protection will generally be paramount, unless there are imperative reasons of overriding public interest. Councils are also required to ensure that potential effects on landscape and natural heritage, including the cumulative effect of development are considered when preparing LDPs and policies. With careful planning and design the potential for conflict can be minimised and enhancement of features brought about.

(c) Other Relevant Strategies

2.10 The EU Biodiversity Strategy seeks to halt the loss of biodiversity and ecosystems services by 2020 and this is reflected in both Priority 3 of the Programme for Government (PfG) and the RDS. Furthermore, the Wildlife and

Natural Environment Act (Northern Ireland) 2011 places a statutory duty on every public body to further the conservation of biodiversity. The Northern Ireland Biodiversity Strategy 2002 sets the framework for biodiversity action. The Biodiversity Strategy describes the main features of biodiversity in Northern Ireland, identifies the main factors affecting it and proposes a number of measures to support biodiversity conservation up to 2016. A new biodiversity strategy is being prepared to help halt the loss of biodiversity and degradation of ecosystems up to 2020.

- 2.11** Biodiversity is the total variety of all living things – of wildlife habitats, wild plants and animals. At the larger scale, biodiversity relates to the variation in landscapes and habitats and at the smallest scale to genetic differences in plants and animals. Biodiversity is vital to the health of the planet and to quality of life. The enhancement of biodiversity will be one of the most powerful indicators of progress towards sustainability.
- 2.12** It is important to recognise the biodiversity significance of Northern Ireland's habitats in the British Isles and beyond. As one of the most westerly outliers of Europe, many of our communities of plants and animals represent extreme oceanic (mild and wet) examples.
- 2.13** The Biodiversity Strategy initially identified 40 habitat types as priorities for conservation action in Northern Ireland. This was later revised to 51 in April 2010. 20 of these habitat types are considered as 'marine' and would not therefore occur in the Mid Ulster area. Of the remaining 31 'non-marine' species, 22 examples have been identified within Mid Ulster District, equating to over 70%. These include upland heathland, blanket bog, raised bog, purple moor grass and rush pasture, lowland fens, wet woodland and oakwood. (See Appendix 2 for full list)
- 2.14** NI Priority Species (NIPS) requiring conservation action are also identified and the list now stands at 481 species, an increase of 271 on the 'old' list when the NI Biodiversity Strategy was being prepared. Of the 481 (NIPS), 93 are considered as 'marine' and would not occur in the Mid Ulster area. Of the remaining 388 'non-marine' species, 191 have been recorded in the Mid Ulster area, equating to just over 50%¹. These include species of bees, beetles, birds, butter moths, reptiles and vascular plants (see Appendix 3 for full list). From time to time the lists of Northern Ireland priority habitats and species are updated.
- 2.15** The variety of landscape patterns to be found within Mid Ulster has evolved as natural and human forces have shaped and modified the natural topography. This, coupled with an extremely varied soil composition due to perhaps one of the most geologically diverse areas on the island of Ireland, provides capacity for a wide range of habitats to develop. Pasture dominates the drumlin topography that occupies the central areas. Upland bog becomes more prevalent in the west and south, along the Sperrins and Clogher Valley ridges. Lowland bog occurs to the northern and eastern areas on the lower lying flat

¹ Mid Ulster Biodiversity Audit 2011

ground towards Lough Neagh. These habitats, along with Loughs and wetlands, river valleys, and hedgerows and woodlands, combine to provide an important natural habitat resource. Many of these are Northern Ireland Priority Habitats, and are therefore of national importance.

- 2.16 The range of priority habitats and species listed through the Northern Ireland Biodiversity Strategy will be protected from development and proposals that could harm their integrity, continuity, links or ecological relationships.
- 2.17 The most common form of conserving biodiversity is designation, protection and management of the best sites of nature conservation importance. While areas of international and national nature conservation importance are already protected from development through other statutory designations, conservation of biodiversity is enhanced through the Plan by designating **Sites of Local Nature Conservation Importance (SLNCIs)**, 131 of which are currently designated in the district.
- 2.18 In addition to the Northern Ireland Biodiversity Strategy, LDPs should also have regard to the Mid Ulster Biodiversity Action Plan 2014 - 2017 (LBAP). LBAPs, as prepared by individual councils, aim to conserve biodiversity through local partnerships, taking into account both national and local priorities by involving local people and local organisations through practical delivery of biodiversity conservation. The Mid Ulster Council LBAP highlights a number of significant threats to biodiversity including habitat loss and fragmentation; development; non-native species; environmental crime; climate change; vandalism and insensitive management.

(d) Key Legislation for a Local Development Plan

- 2.19 Combined with the comprehensive coverage of European Directives, it is a legal requirement on any planning authority to ensure that plans, programmes and projects likely to have significant effects on the environment are made subject to an environmental assessment, prior to their approval or authorisation. Consultation with the public is a key feature of environmental assessment procedures. The level of environmental assessment is proportionate to the scale of the plan, programme or project proposed.
- 2.20 The Planning Act (Northern Ireland) 2011 now places a statutory duty on those planning authorities producing a LDP to undertake a **Sustainability Appraisal (SA)**. This incorporates the principles of sustainable development when preparing such plans and assesses not just the potential environmental impacts of the plan but any economic and social impacts as well.
- 2.21 To assess the environmental implications, the SA will incorporate a **Strategic Environmental Assessment (SEA)**. European Directive 2001/42/EC 'on the assessment of the effects of certain plans and programmes on the environment', commonly referred to as the Strategic Environmental Assessment (SEA) Directive, is transposed into Northern Ireland law by the Environmental Assessment of Plans and Programmes Regulations (NI) 2004 (EAPP (NI) 2004). The objective of SEA is to provide for a high level of

protection of the environment and to contribute to the integration of environmental consideration into the preparation and adoption of plans and programmes with a view to promoting sustainable development.

- 2.22** SEA must be carried out in conjunction with, and parallel to, the development of any plan and integrated with the plan process. Under the provisions of the SEA Directive and the Regulations, an Environmental Report is published with the draft plan and must be taken into account before the adoption of the LDP.
- 2.23** Under the provisions of the **Habitats Regulations**, plan-making authorities are required to undertake an **Appropriate Assessment** for any development plan (or development proposal) which either individually, or in combination with other plans or projects, is likely to significantly affect a European Site such as a SPA or SAC.
- 2.24** The purpose of an Appropriate Assessment is to assess the impacts of a land-use plan against the conservation objectives of a European site. The purpose of an appropriate assessment is to ascertain whether the plan is likely to adversely affect site integrity. Where significant negative effects are identified, alternative options should be examined to avoid any potentially damaging effects.
- 2.25** The Shared Environmental Service (Mid & East Antrim Borough Council) will provide advice to the Council to support the preparation of Local Development Plans and will carry out Habitats Regulations Assessments of these plans. However, the undertaking of SA incorporating a Strategic Environmental Assessment, will be the responsibility of the council.

(e) Development Management Obligations

- 2.26** Development proposals are restricted where they are likely to impact upon the integrity of European or Ramsar sites as these are afforded the highest form of statutory protection. These designations will be identified in the LDP.
- 2.27** Planning permission will only be granted for a development proposal that, either individually or in combination with existing and / or proposed plans or projects, is not likely to have a significant effect on the above sites.
- 2.28** Where a development proposal is likely to have a significant effect (either alone or in combination) or reasonable scientific doubt remains, council will be required by law to carry out an Appropriate Assessment of the implications for the site in view of the site's conservation objectives. Only after having ascertained that it will not adversely affect the integrity of the site, can the planning authority agree to the development and impose appropriate mitigation measures in the form of planning conditions. A development proposal which could adversely affect the integrity of a European or Ramsar Site may only be permitted in exceptional circumstances.
- 2.29** Certain types and scale of development proposals as covered in Schedules I and II in the EIA (2012) Regulations will either automatically be required to

submit or will be subject of a determination by the planning authority to ascertain whether they need to submit an EIA. EIA is the process by which information about the environmental effects of a project is collected, assessed and taken into account in reaching a decision on whether the proposed development should be granted planning permission.

- 2.30** The presence or potential presence of legally protected species (Bats, Badgers, Otters etc.) under the Wildlife Order 1985 is also an important consideration in decision making. If there is evidence to suggest that a protected species is present on site or may be affected by a proposed development, steps must be taken to establish whether it is present and any likely impact on the species must be fully considered prior to any determination.

3.0 THE ENVIRONMENTAL ASSETS OF MID ULSTER DISTRICT

- 3.1** Our Council area is one rich in built, natural and landscape heritage. Development at whatever scale has the potential to adversely impact on our environment. There is therefore a significant responsibility on all involved in the planning process to ensure that any potential environmental impacts are identified to enable effects to be considered, avoided or mitigated.

- 3.2** As the planning authority, we must pursue our economic and social priorities while simultaneously being aware of our legislative obligations in relation to our environmental assets. Therefore, in this section, we have provided a summary of the built, natural and landscape assets which pertain to the Mid Ulster Area.

3.3 Built Heritage

Our council area contains:

- 39 State Care Monuments
- 173 Scheduled Monuments
- 1312 Unscheduled Monuments
- 1 Areas of Significant Archaeological Interest
- 25 Areas of Archaeological Potential
- 1234 Listed Buildings
- 19 Historic Parks, Gardens and Demesnes
- 5 Conservation Areas
- 26 Areas of Townscape / Villagescape Character
- 57 Local Landscape Policy Areas (LLPAs)

As part of the plan preparation process, all existing LLPA and LPA designations will be reviewed and any additional LLPAs identified. Any additional ATCs will also be identified.

3.4 Background

Northern Ireland has a rich heritage of archaeological sites, monuments and buildings representing the aspirations and achievements of past societies, providing evidence of settlement, agricultural, industrial and ritual activity from 9,000 years ago to the present day. Mid Ulster District Council have an

established built heritage containing a considerable number of listed buildings, archaeological sites and monuments, conservation areas and historic parks, gardens and demesnes. Key policies for the control of development which affect these areas are provided within PPS6: Planning, Archaeology and the Built Heritage.

3.5 World Heritage Sites

The World Heritage Convention, adopted by UNESCO in 1972, was ratified by the United Kingdom in 1984. It provides the identification, protection, conservation and preservation of cultural and natural sites of outstanding universal value and established a World Heritage List under the management of inter-governmental World Heritage Committee. Individual governments are responsible for nomination of sites and their subsequent protection and monitoring if selected.

There are no World Heritage Sites within the Mid-Ulster district.

3.6 Archaeological Sites and Monuments

State Care Sites

Archaeological sites and monuments are taken into the care of the Department under the Historic Monuments and Archaeological Objects (Northern Ireland) Order 1995. State care sites and monuments represent all periods of human settlement in Ireland from 8000 BC to the 20th Century. They are protected and managed as a public asset by the Northern Ireland Environment and Heritage Agency (NIEA), which takes the lead in advising on and implementing the Government's environmental policy and strategy in Northern Ireland. NIEA is an agency of the Department of the Environment. All are presented for public access, education and enjoyment. Some sites have staffed visitor facilities and may have entrance charges. There are 39 state care sites within the plan area². These sites are:

- Derryloran Church
- Magheraglass Church
- Tattykeel standing stone
- Killucan Cairn
- Killucan Chambered Grave
- Beaghmore Stone Circles and alignments
- Mobay stone circles
- Ballybriest cairns
- Damphcloy megalithic structure
- Bellagh Bawn
- Tirkane Sweathouse
- Tullyhearn Fort

² Northern Ireland Environment Agency Historic Environment Division Historic Monuments and Sites datasets dated 29/07/2014 www.doeni.gov.uk/niea

- Maghera Old Church
- Creggandevsky court grave
- Cregganconroe court grave
- Ballywholan – comprises Carricknahaltora, Camagat and Carnpatrick
- Knockmany Chambered cairn
- Errigle church
- Keerogue Cross
- Benburb Castle
- Roxborough Gates
- Reaskmore Penal Altar
- Killyliss Rath
- Reaskcor Tree ring
- Castle Caulfield
- Donaghmore Cross
- Mountjoy
- Dungorran rath
- Arboe Cross & Abbey
- Grange standing stones
- Grange standing stone
- Tullaghoge Fort
- Innishrush or Green Lough Crannog
- Ballintemple Bullaun Stone
- Tamnyrankin Court Tomb

It is worth noting that it is intended that state care monuments and sites shall move from being managed by NIEA on behalf of the DOE to the new Department for Communities.

Scheduled Monuments

The Historic Monuments and Archaeological Objects (Northern Ireland) Order 1995 provides protection for archaeological sites and monuments. There are scheduled monuments within the Mid-Ulster District area.

There are 173 sites distributed over the 7 district electoral areas.

Unscheduled Monuments

There are 1312 other recorded archaeological sites and monuments within the Mid-Ulster District Council area. The Northern Ireland Sites and Monuments Record is held and updated by the NIEA and is available to the public via their website www.doeni.gov.uk/niea/built-home. Appendix 4 - Map 1 illustrates Scheduled and Unscheduled Historic Monuments and Sites within Mid Ulster Council District. Further details of Scheduled and Unscheduled sites are listed in Appendix 5.

3.7 Areas of Archaeological Potential and Area of Significant Archaeological Interest

PPS 6 Archaeology and Built Heritage indicates that where it is likely that archaeological remains will be encountered in the course of continuing

development and change, such areas will be highlighted in local development plans. These areas are referred to as Areas of Archaeological Potential and will be identified in the Plan. They indicate to developers those areas, that in the basis of current knowledge, it is likely that archaeological remains will be encountered in the course of future development or change. Planning Policy for the control of development is contained in PPS 6.

There are 25 Areas of Archaeological Potential³ in the Mid Ulster District, and these are as follows: (see Appendix 6 - Maps 1 – 20)

Mid Ulster District Council Area

Towns

- Derryloran, Cookstown
- Dungannon
- Maghera
- Magherafelt
- Milltown, Ballygawley

Villages

- Augher
- Bellaghy
- Caledon
- Castlecaulfield
- Castledawson
- Clogher
- Desertmartin
- Donaghmore
- Guladuff
- Moneymore
- Newmills
- Tobermore

Small Settlements

- Carnteel
- Culnady
- Curran

There is an Area of Significant Archaeological Interest designated at Beaghmore⁴ (see Appendix 7). Beaghmore is the most extensive stone circle complex in Northern Ireland and one of the major complexes identified in Ireland. The stone circles are in public ownership and are managed by NIEA.

³ Department of the Environment Planning Area Plans Magherafelt Area Plan 2015, Cookstown Area Plan 2010 & Dungannon & South Tyrone Area Plan 2010 www.planningni.gov.uk

⁴ Department of Environment Planning Cookstown Area Plan 2010 www.planningni.gov.uk

There are various existing policies for Areas of Archaeological Potential and Areas of Significant Archaeological Interest within the three existing area plans for the Mid Ulster District Council. It should be noted that NIEA Historic Environment Division are currently undertaking a review of the Areas of Archaeological Potential.

3.8 Listed Buildings

Section 80 of the Planning Act (Northern Ireland) 2011 requires the Department of Environment to compile a list of buildings of special architectural or historic interest, important for their value and contribution to the character and quality of settlements and the countryside. The process of listing and reviewing is constantly ongoing. On 29th July 2014, there were approximately 1,234 listed buildings / structures within the Mid Ulster District Council area⁵. The distribution of this figure is shown as; 86 within Carntogher, 399 within Clogher Valley, 152 within Cookstown, 245 within Dungannon, 129 within Magherafelt, 128 within Moyola and 92 within Torrent. See Appendix 8 for tables of Listed Buildings. The term 'building' is defined broadly and can include, for example, walls and bridges as well as structures falling in the more usual understanding of the term. Protection also extends to the interior of listed buildings and to most buildings within the curtilage of the listed structure.

3.9 Historic Parks, Gardens and Demesnes

NIEA has prepared a register of parks, gardens and demesnes of special historic interest in Northern Ireland. There are currently 19 registered historic parks, gardens and demesnes within the Mid Ulster area⁶. There are 7 within Clogher Valley, 5 within Cookstown, 2 within Magherafelt, 2 within Moyola, 1 within Carntogher and 3 within Torrent and these are as follows:

- Caledon
- Blessingbourne
- Aughentaine
- Clogher Park
- Ravellea (The Thistle)
- Benburb
- Favour Royal
- Parkanaur
- Drumcairne House
- Stewart or Stuart Hall
- Tullylagan Manor
- Loughry
- Killymoon Castle
- Drum Manor
- Lissan House (located within two DEAs)

⁵ Northern Ireland Environment Agency Historic Environment Division Listed Buildings Database dated 29/07/2014 www.doeni.gov.uk/niea

⁶ Northern Ireland Environment Agency Historic Environment Division Historic Parks, Gardens and Demesnes dataset dated 18/04/2014 www.doeni.gov.uk/niea

- Springhill
- Moyola Park
- Ballyscullion House
- Ampertaine House (or Ampertain)

Appendix 9 – Map 1 illustrates the registered Historic Parks, Gardens and Demesnes for Mid Ulster District Council. Further details of the Historic Parks, Gardens and Demesnes is available in Appendix 10. There are various existing policies for Historic Parks, Gardens and Demesnes within the three existing area plans for the Mid Ulster District Council.

3.10 Industrial Heritage

The Plan Area contains a wealth of remains of industrial heritage, all of which are reminders of economic development of the area. The NIEA record and update data containing industrial heritage. Industrial heritage sites would include former mills, factories, bridges and railway fixtures. The Industrial Heritage Record is included in the DOE's Monument's and Building Record (MBR), and this map based archive can be accessed by the public through NIEA, Historic Environment Division, website www.doeni.gov.uk/niea

3.11 Conservation Areas

The Planning Act (NI) 2011 (Section 104) provides the Council with the power to designate an area of special architectural or historic interest as a Conservation Area. Within the Mid Ulster Area there are 5 Conservation Areas, Northland - Dungannon, Caledon, Draperstown, Moneymore and Moy. Individual townscape and design advice is given in the relevant designation booklets. Below is a list of existing design guides and the dates that each conservation area was designated by the Department of the Environment;

- Northland Conservation Area Dungannon
- Caledon Conservation Area
- Draperstown Design Guide
- Moneymore Conservation Area
- Moy Conservation Area

(See Appendix 11 – Maps 1 - 5)

3.12 Areas of Townscape and Village Character

Areas of Townscape and Village Character are designated by the Council through the local development plan with accompanying local policies for the control of development within these areas. There are currently 26 Areas of Townscape Character within the Mid-Ulster district⁷. There are currently no

⁷ Department of the Environment Planning Area Plans Magherafelt Area Plan 2015, Cookstown Area Plan 2010 & Dungannon & South Tyrone Area Plan 2010 www.doeni.gov.uk/planning

designated Village Character Areas. A review of Areas of town scape character will be undertaken to inform the Local Policies Plan.

Mid Ulster District Council Area

Towns

- Ballygawley
- Coalisland
- Cookstown
- Dungannon
- Maghera
- Magherafelt

Villages

- Augher
- Aughnacloy
- Ballinderry
- Ballyronan
- Benburb
- Castlecaulfield
- Churchtown
- Clogher
- Coagh
- Donaghmore
- Fivemiletown
- Moy
- Pomeroy
- Stewartstown
- The Loup
- The Rock
- Upperlands

Small Settlements

- Desertcreat
- Drapersfield
- Tullyhogue

(See Appendix 12 - Maps 1 – 26)

There are various existing policies for Areas of Townscape and Villagescape Character within the three existing area plans for the Mid Ulster District Council.

3.13 Local Landscape Policy Areas

In accordance with PPS 6 – Planning, Archaeology and the Built Heritage, LLPAs are designated to help protect the environmental assets within or adjoining settlements.

3.14 Tree Preservation Orders (TPOs) may be used by the Council for those LLPAs where trees contribute significantly to visual amenity, and where trees are considered under threat from development. In cases where a Tree Preservation Order is already in existence the LLPA policy will act in addition to and without prejudice to any other statutory provision associated with this Order. Where riverbanks are included within a LLPA the Council will normally require that access is provided to the river corridor, as part of any development proposal. A landscape buffer may also be required between any development and the river corridor to maintain its intrinsic environmental value.

3.15 Where LLPAs contain significant parts of historic parks, gardens and demesnes, conservation areas, listed buildings and archaeological monuments this policy will apply in addition to and without prejudice to any other statutory provision or policy relating to these features. The following is a list of the settlements where an LLPA has been designated, there are currently 118 LLPAs in the Mid Ulster area⁸ (see Appendix 14 Map 1). A review of the Local Landscape Policy Areas will be undertaken to inform the Local Policies Plan. Those settlement with LLPA's are shown below:

<u>Magherafelt Area Plan 2015</u>	<u>No. of LLPAs within each settlement</u>
• Magherafelt	5
• Maghera	2
• Bellaghy	2
• Castledawson	4
• Draperstown	2
• Tobermore	2
• Clady	1
• Creagh	1
• Culnady	2
• Curran	1
• Desertmartin	1
• Glen	1
• Glenone	2
• Gracefield	1
• Inishrush	1
• Kilcross	1
• Knocloghrim	2
• Longfield	1

⁸ Department of the Environment Planning Area Plans Magherafelt Area Plan 2015, Cookstown Area Plan 2010 & Dungannon & South Tyrone Area Plan 2010 www.doeni.gov.uk/planning

• Moneyneany	1
• Straw	1
• Swatragh	2
• Tamlaght	1
• Upperlands	1
• The Woods	1

Cookstown Area Plan 2010

No. of LLPAs within each settlement

• Cookstown	5
• Ardtrea	1
• Ballinderry	1
• Ballylifford	1
• Ballyronan	1
• Churchtown	1
• Coagh	4
• Desertcreat	1
• Drapersfield	1
• Drummullan	1
• Dunamore	1
• Dunman	1
• Grange	2
• Killeenan	1
• Moneymore	4
• Pomeroy	4
• Stewartstown	3
• The Rock	1
• Tullyhogue	1

Dungannon & South Tyrone Area Plan 2010

No. of LLPAs within each settlement

• Dungannon	7
• Coalisland	4
• Augher	2
• Aughnacloy	5
• Ballygawley	4
• Benburb	1
• Caledon	2
• Carnteel	1
• Castlecaulfield	3
• Clogher	4
• Donaghmore	3
• Eglis	1
• Fivemiletown	3
• Killyman	1
• Moy	1
• Newmills	2

There are various existing policies for Local Landscape Policy Areas within the three existing area plans for the Mid Ulster District Council.

3.16 Natural Heritage

Our council area contains:

- 4 RAMSAR sites
- 10 Special Areas of Conservation (SACs)
- 2 Special Protected Areas (SPAs)
- 48 Areas of Special Scientific interest (ASSI's)
- 5 National Nature Reserves
- 3 Local Nature Reserves
- 131 Sites of Local Conservation Importance (SLNCI)

Further details including maps of the above nature conservation designations can be found in Appendix 13 - Maps 1 - 3. All current environmental designations are available on the Northern Ireland Environment Agency (NIEA) website www.doeni.gov.uk/niea

3.17 RAMSAR Sites

There are 4 designated RAMSAR Sites in Mid Ulster District Council. They are:

- Lough Neagh & Lough Beg
- Slieve Beagh
- Ballynahone Bog
- Black Bog

3.18 Lough Neagh is situated in the centre of Northern Ireland. It is the largest freshwater lake in the United Kingdom covering an area of 383 km² with a length of 30.5 km at its longest point and a width of 12.1 km at its narrowest point, across the middle. The lake is very shallow for its size with a mean depth of 8.9 metres. At its deepest point it extends down to 34 metres. The 125 km shoreline is mostly exposed with wave-beaten rocks and stones but there are also some sheltered, sandy bays with better developed marginal vegetation including some reedbeds. This site also contains a smaller lake, Lough Beg (1,125 ha) to the north, as well as a small satellite lake, Portmore Lough (286 ha) which is situated to the east of Lough Neagh.

3.19 Rivers flowing into Lough Neagh drain about 43% of Northern Ireland, plus part of County Monaghan in the Republic of Ireland.

3.20 Lough Beg (meaning 'little lough') is essentially a widening of the Lower Bann River just downstream from where it leaves Lough Neagh. Lough Beg is very shallow, with a mean depth of one to two metres and a surface area of five square kilometres. About 200 hectares of the west shore is unimproved wet grassland that is largely inundated with floodwater each winter.

- 3.21 Slieve Beagh** is situated partly in County Fermanagh and partly in County Tyrone in the south west of Northern Ireland along the international border with the Irish Republic. The Ramsar site boundary is entirely coincident with that of the Slieve Beagh Area of Special Scientific Interest and the Slieve Beagh Special Area of Conservation.
- 3.22 Ballynahone Bog** is situated in Londonderry in the centre of Northern Ireland. It is one of the largest lowland raised bogs in Northern Ireland formed in the valley of the Moyola River which flows into Lough Neagh. The raised bog which covers most of the site exhibits the full range of characteristic vegetation and structural features associated with this type of habitat and is surrounded by cut-over bog with poor fen and birch woodland.
- 3.23 Black Bog** is situated in County Tyrone and is one of the largest lowland raised bogs in Northern Ireland. The raised bog, which covers most of the site exhibits the full range of characteristic vegetation and structural features associated with this type of habitat and is surrounded by cut-over bog with poor fen. The Ramsar site boundary is entirely coincident with both that of the Black Bog Area of Special Scientific Interest and the Black Bog Special Area of Conservation.

3.24 Special Areas of Conservation

Special Areas of Conservation are designated because they contain habitat types and/or species which are rare or threatened within a European context. Active raised bogs, blanket bogs and European dry heaths are examples of priority habitats. Furthermore *Lutra Lutra* (Otter) and *Salmo Salar* (Atlantic Salmon) are examples of priority species. Further detailed information of the priority habitats and species listed below are available on the Northern Ireland Environment Agency (NIEA) website www.doeni.gov.uk/niea

There are 10 designated Special Areas of Conservation (SAC) within the Mid Ulster District Council. They are:

- **Ballynahone Bog** supports active raised bogs
- **Black Bog** supports active raised bogs
- **Carn and Glenshane Pass** supports blanket bogs
- **Curran Bog** supports active raised bogs and degraded raised bogs capable of natural regeneration
- **Dead Island Bog** supports active raised bogs
- **Owenkillew River** supports bog woodland, *lutra lutra* (otter), *Margaritifera margaritifera* (Freshwater Pearl Mussel), Old sessile oak woods with *Ilex* and *Blechnum* in the British Isles, Water courses of plain to montane levels with the *Ranunculus fluitantis* and *Callitriche-Batrachion* vegetation and *Salmo salar* (Atlantic Salmon)
- **Slieve Beg** supports blanket bogs, European dry heaths and Natural dystrophic lakes and ponds
- **Teal Lough** supports blanket bogs
- **Upper Ballinderry River** supports *lutra lutra* (otter), *Margaritifera margaritifera* (Freshwater Pearl Mussel) and Water courses of plain to

montane levels with the *Ranunculus fluitans* and *Callitriche-Batrachium* vegetation

- **Wolf Island Bog** supports active raised bogs

3.25 Special Protection Areas

There are 2 designated Special Protection Areas within the Mid Ulster District Council. They are:

- Lough Neagh
- The Slieve Beagh – Mullaghfad - Lisnaskea SPA

3.26 Lough Neagh SPA

Situated in the centre of Northern Ireland, Lough Neagh is the largest lake in the British Isles. The Special Protection Area includes three eutrophic water bodies, Lough Neagh and two related loughs, Lough Beg and Portmore Lough, together with surrounding swamp, fen, wet grassland and swampy woodland. It qualifies as a SPA by regularly supporting internationally important numbers of wintering Bewick's and whooper swans and nationally important numbers of breeding common tern. Also, under Article 4.2 of the Directive it qualifies as a wetland of international importance by regularly supporting over 20,000 of a variety of species of waterfowl in winter.

3.27 The Slieve Beagh – Mullaghfad - Lisnaskea SPA

This SPA comprises a single land unit extending between Slatbeg in the north-east and Coolnasillagh in the south-west and incorporating the Slieve Beagh massif, Mullaghfad Forest and Lisnaskea Forest. The site encompasses all lands within these boundaries, excluding wholly-improved pasture, arable land, buildings and associated lands. It includes coniferous plantations, blanket bog, wet and dry heath, grass moor, scrub and limited semi-improved agricultural grassland. The site qualifies under Article 4.1 of the Directive (79/409/EEC) by supporting internationally important populations of hen harrier.

3.28 Areas of Special Scientific Interest

There are 48 designated Areas of Special Scientific Interest (ASSI) within the Mid Ulster Council District, (see Appendix 17). They are:

- **Bardahessiagh** - A highly fossiliferous sequence of Ordovician sediments. One of the most diverse fossil faunas of Caradoc age known and of great palaeogeographical importance.
- **Ballymacombs More** -Ballymacombs More ASSI is important because of the buried deposits of diatomite found there. Diatomite is made up of individual shell-like cases which once formed part of a microscopic plant.

- **Ballyknock** - Ballyknock represents a series of field units containing a variety of semi-natural grassland types. Such species-rich grasslands are a particularly rare resource in Northern Ireland.
- **Ballynahone Bog** - The area is of special scientific interest because of its physiographical features and peatland flora and fauna. The peat sequence holds information on the history of local vegetation and climate.
- **Ballysudden** - Ballysudden contains some of the finest Carboniferous limestone palaeokarst features exposed anywhere in the British Isles.
- **Benburb** -The only interglacial peat deposit known in Northern Ireland containing fossiliferous evidence of an interglacial cycle.
- **Benburb, Milltown** - The Benburb – Milltown area is a special place because of its earth science interest. The area provides access to a sequence of sedimentary rocks exposed within the River Blackwater valley.
- **Black Bog** - This site is now thought to be the largest remaining area of undamaged lowland raised bog in Northern Ireland.
- **Black Lough** - Black Lough is a small lake near Aughnacloy in County Tyrone. It is an important site because of its diverse fen flora. The open water of the lake contains floating aquatic plants such as Yellow Water-lily (*Nuphar lutea*) and Broad-leaved Pondweed (*Potamogeton natans*). The lake is surrounded by a band of swamp which supports a range of wetland plants. Behind the swamp is a band of fen vegetation. This is dominated by Sedges, rushes and mosses and the site also has an important invertebrate assemblage that is of particular importance.
- **Brookend** - Brookend Old Dam has been declared as an ASSI because of its breeding colony of grey heron. This site is one of the most important heronries in Northern Ireland.
- **Caledon and Tynan** - Caledon and Tynan is a special place because of its parkland and fen habitats. These old open-grown trees provide a very specialist habitat for certain species of invertebrates, lichens and fungi, many of which are rare. The lake at Tynan is surrounded by fen, with swamp and wet woodland.
- **Carn / Glenshane** - Carn/Glenshane Pass represents a very large area of upland blanket bog, much of which remains intact. Located within the Sperrin Mountains, it is one of the few remaining areas of extensive intact blanket bog within this region of Northern Ireland.
- **Cloughcor Lough** - Cloughcor Lough has been declared an ASSI because it supports an important population of the Irish Damselfly, a species which is not found in Great Britain.

- **Crockaghole Wood**- This site is of special scientific interest because it displays one of the best examples in the Sperrins of the natural succession from open heath to mature woodland.
- **Cullentra** - Situated in an inter-drumlin wetland this small mesotrophic lake is fringed by a mosaic of notable vegetation communities.
- **Curran Bog** - Curran Bog occurs in the flood-plain of the Moyola River. Despite extensive turf-cutting around its edge, the remaining intact surface retains a high cover of Sphagnum bog-mosses (indicating active peat growth) and well-developed surface patterning (i.e. pool, hummock and hollow complexes).
- **Dead Island Bog** - A large, relatively intact lowland raised bog forming a distinct peatland unit set amongst low drumlins. The bog is one of the best remaining examples of a lowland raised bog in the flood plain of the Lower Bann.
- **Derrycloony Lough** - Derrycloony Lough is a small lake east of Augher in Co Tyrone.
- **Drumbally Hill** - Drumbally Hill is a special place because of its Earth Science interest. The area provides excellent access to an important exposure of limestone. This exposure is what is left of a large quarry that once existed at the site.
- **Drumcrow** - Drumcrow is an important site because of its diverse fen flora. Fens are wetlands that are rapidly disappearing from our countryside due to drainage, infilling and nutrient enrichment. Drumcrow contains a number of wetland habitats including fen, fen meadow, wet grassland and open water.
- **Drummond Quarry** - Drummond Quarry is a special place because of its earth science interest. The rocks at this site date from the Carboniferous period, when this area was part of a seabed experiencing warm, sub-tropical conditions. The area supported a diverse ecosystem, represented by the fossil remains which can be seen in the rocks today. The site offers the best exposure of Carboniferous rocks in the Aughnacloy area.
- **Fardross Stream** - Fardross Stream cuts through rocks that range in age from approximately 339 to some 335 million years old and span five distinct geological formations in the Tyrone Group. It is extremely rare to find the boundary between five formations, so this is an exceptional exposure.
- **Fymore Lough** - Situated in an inter-drumlin wetland this small mesotrophic lake with its rich aquatic macrophyte assemblage and marginal swamp is fringed by a mosaic of notable vegetation communities.
- **Knockadoo Wood** - Knockadoo Wood is a special place because it contains a range of plant communities rich in woodland species. Knockadoo Wood

also provides an important habitat for animals, including mammals, birds and invertebrates.

- **Glenmore Wood** - The area is of special scientific interest because of its woodland flora and characteristic associated fauna. It extends for around 1km along both sides of the deeply incised Glenmore Valley, merging into scrub and acid grassland in the north side of the valley.
- **Knocknacloy** - The area is of special scientific interest because of its species - rich dry grassland which is not a widespread habitat in Northern Ireland. Knocknacloy is a lowland site situated amongst rolling drumlin hills near Benburb and Tullygiven Lough. Knocknacloy is an area of traditionally semi - natural grassland which provides valuable feeding and roosting sites for a range of animals including birds and invertebrates.
- **Limehill Farm** - The site has yielded the world's oldest known *Nowakiid*, *Nowakia brevis*, for which this is also the type locality. It is one of only two localities in Northern Ireland exhibiting a shelly fauna in a Silurian graptolitic setting.
- **Little River** - An important historical palaeontological locality. The type locality for over 60 fossil species including 2 important genotype species. It is one of only two localities in Northern Ireland exhibiting a shelly fauna in a Silurian graptolitic setting.
- **Lough Beg** - Lough Beg and its associated aquatic vegetation form part of the internationally important Lough Neagh Ramsar site for wintering wildfowl. Breeding populations of snipe, redshank and curlew are among the highest in Northern Ireland.
- **Lough Doo** - The Lough Doo area is of importance in understanding the recent glacial history of Northern Ireland. Sand ridges represent sub-glacial streams which fed a major pro-glacial lake to the north. The preserved branching eskers are in near pristine condition.
- **Lough McCall** - Lough McCall is of special scientific interest because of its wetland flora and fauna. Although relatively small, it is a diverse area with several wetland plant communities ranging from fen vegetation to swamp and open water. A wide range of wetland plants occur, some of which are scarce.
- **Lough Na Blaney Bane** - Lough Na Blaney Bane is of special scientific interest for its wetland flora and fauna. Good quality fen, swamp and freshwater communities occur and additional diversity is provided by wet heath, scrub and woodland.
- **Lough Neagh** - Lough Neagh, the largest freshwater lake in the United Kingdom, is a relatively shallow body of water supporting beds of submerged aquatic vegetation fringed by associated species-rich damp grassland,

reedbeds, islands, fens, marginal swampy woodland and pasture, protected under Part 1 of Schedule 8 of the Wildlife (NI) Order 1985.

- **Lurgylea** - The area is of special scientific interest because of the rock exposures at the site. Radiometric dating of the lavas exposed in a quarry gives an age of 375 million years placing their age of extrusion at about the Middle-Upper Devonian boundary. Volcanic rocks of this age are uncommon in Ireland and in Northern Ireland these are the only Devonian lavas whose age is known accurately.
- **Moneystaghan Bog** - The area is of special scientific interest because of its physiographical features and peatland flora and associated fauna. Biological interest relates to the intactness of the lowland raised bog deposits, in addition to the diversity of the vegetation and the presence of rare and notable species. Moneystaghan Bog also provides important habitats for a range of animals including breeding birds, mammals and invertebrates.
- **Owenkillev River** - The Owenkillev River rises in Davagh Forest, flowing swiftly downslope towards Newtownstewart, some 40 km to the west.
- **Rehaghy Wood** - Rehaghy Wood covers part of the lower southern flank of Rehaghy Mountain. The mature canopy consists of tall Sessile oak, with occasional ash and downy birch. Rehaghy Wood also provides an important habitat for animals, including breeding birds and mammals.
- **Round Lough and Lough Fadda** - The area is of special scientific interest because of its woodland flora and characteristic associated fauna. It extends for around 1km along both sides of the deeply incised Glenmore Valley, merging into scrub and acid grassland in the north side of the valley. In addition, the site contains a number of physical features, notably a series of small waterfalls and a gorge along the river, and scattered boulder scree and rock faces along the slope which add to the overall diversity of the site.
- **Sruhanleanantawey Burn** - Sruhanleanantawey Burn has been designated an ASSI because of its important geology. The area provides access to a range of rocks that are exposed along the stream. The rocks here date from the Ordovician period of Earth history and are some 460 million years old.
- **Slieve Beagh** - Slieve Beagh is the third largest area of blanket bog in Northern Ireland. The intact bog exhibits a range of notable structural features such as occasional well developed hummocks and lawn complexes, a few localised pool complexes, as well as soakways and flushes.
- **Tanderagee** - The Tanderagee area is of importance in understanding the recent glacial history of Northern Ireland. The landscape has been defined by events that occurred towards the end of the last Ice Age, between 18,000 and 12,000 years ago, a period of gradual climatic warming.
- **Teal Lough and Slaughtered Bogs** - The area is of special scientific interest because it contains three sites of upland raised bog within an area of blanket

peat, which together are thought to be the most extensive and least disturbed examples of this habitat type in Northern Ireland.

- **Teal Lough Part II** - Physiographical interest in the active peat processes. The bog contains a well developed pool and hummock complex and supports a Sphagnum rich bryophyte carpet with several rare species.
- **Toome** - Internationally important deposits of diatomite with changes in diatom species composition recording Holocene variations in water depth of the Lough Neagh basin.
- **Upper Ballinderry River** - The Upper Ballinderry River is a fast-flowing, mesotrophic river which is particularly notable for the diversity and richness of the associated plant and animal communities.
- **Wolf Island Bog** - A very large area of intact lowland raised bog in two units, which together represent one of the largest remaining examples of lowland raised bog in Northern Ireland.

3.29 National Nature Reserves

- **Ballynahone Bog** - Ballynahone Bog is one of the most important lowland raised bogs in Northern Ireland because of its size, diversity of vegetation and structural features, and the presence of rare and notable species.
- **Brookend** - The fields at Brookend were once part of the lake bed but have since been exposed by successive water level lowerings since the 1840's. The site is now partially flooded in winter but drier in summer – ideal conditions for many rare and special plants.
- **Killywoolaghan** - Killywoolaghan is part of the Lough Neagh National Nature Reserve to the South of Ardboe and north of Brockagh. Facilities are limited to signage and no direct access from the main road.
- **Lough Beg** - 'The Strand' on the west shore of Lough Beg is a large expanse of wet grassland that is flooded each winter and which has never been agriculturally improved. In spring and autumn, migrating birds on their way through may pause on their journey to rest and feed.
- **Lough Neagh Islands** - About 80 of the islands in Lough Neagh are managed as part of the Lough Neagh National Nature Reserve. Populations of breeding birds are monitored every year.

3.30 Local Nature Reserves

- **Ballyronan** - Accessible to public with surfaced paths, information boards, etc.
- **Traad Point** - Although public have informal access, there is no car park and no formal paths through the site. (Have to park at the side of the road and jump a gate). There is a project being put together to try to provide visitor access.
- **Washing Bay** - Fully accessible to public with surfaced paths, information boards, etc.

For information on SLNCI's reference the existing suite of Area Plans.

Landscape Character within our Council Area

- 3.31** Mid Ulster comprises a diverse mix of landscapes comprising mountains and moorlands, bog lands, drumlins, lowlands and important river valleys. Recognition to landscapes of national importance is given through the designation of Areas of Outstanding Natural Beauty (AONB). A significant part of the **Sperrin AONB** (designated 2008) lies within the District. The purpose of designation is to protect and conserve the scenic qualities of the area and promote their enjoyment. This is supported by Two designated **Areas of High Scenic Value**, namely West Lough Neagh Shores and Slieve Gallion Slopes.
- 3.32** All of the NI landscape has been classified by the Northern Ireland Landscape Character Assessment 2000. This uses accepted systematic methods of landscape character assessment. The NI landscape has been subdivided into 130 different landscape character areas, each with a distinctive character. Mid Ulster comprises twenty-two Landscape Character Areas (LCAs), the majority of which are shared with neighbouring districts (see Appendix 15 Map 1 and Appendix 16).
- 3.33** The Northern Ireland Character Assessment 2000 (NILCA) also identifies **Areas of Scenic Quality**. They represent a second tier (below AONBs) in the hierarchy of landscape classifications. Within Mid Ulster there are 5 such areas;
- the Clogher Valley lowlands;
 - the low lying floodplains of Blackwatertown Valley;
 - Dungannon Drumlins and Hills;
 - the Slieve Gallions Granite Bench and;
 - the Lough Neagh Fringe.
- 3.34** A full examination of these LCAs is addressed in Mid Ulster's Landscape Assessment which is accompanied with a Pressure Analysis identifying areas of landscape that are particularly vulnerable to development. These inform decisions on environmental designations such as Areas of High Scenic Value, Special Countryside Area's (SCA's) (see below) or alternatively Dispersed Rural Communities (DRC's).

4.3 Earth Science Interests and Other Assets

The term earth science is taken to include both geology and geomorphology, and as the rocks and landforms of Northern Ireland form the surface on which life has developed, they have a major influence in determining the biodiversity of regions and, more directly, the physical character of the landscape. Locations within geological / earth science interest or assets within the Mid Ulster District Council Area are as follows:

Magherafelt – Altagoan River, Barony Glen, Drumard Water, Drumbally Hill, Iniscarn, Keenaght Water, McNally's Burn, Moneyneany, Moyola River, Sruhableanantawey Burn, Teal Lough, Tinagh and Tullybrick

Dungannon – Ashfield Mountain Bar, Benburb/Milltown, Cappagh Quarry, Carricklongfield Quarry, Coalisland Brick Pit, Cole Bridge Stream, Crilly House Quarry, Drummond Quarry, Edenfore, Fallaghearn, Fintona Outwash, Fury River, Plaister Quarry, Slatmore Quarry, Tircar Stream and Torrent River (part of).

Cookstown – Roughan Lough, Lough Fea, Springhill and Killymoon Estate woodlands, Eagles Rock and Oughtmore Mountain

The above examples are listed, where appropriate, under Appendix 17 as part of the Sites of Local Nature Conservation Importance (SLNCIs).

4.4 Public Access – Site Based Facilities

Public bodies own or manage significant land holdings and there are two types of public access in the Plan Area:

- Accesses associated with site based facilities such as forest parks, urban parks and lakes that are generally owned and managed by public bodies, and;
- Accesses intended to provide opportunities to explore wider areas of the open countryside.

4.5 Site Based Facilities

Department of Agriculture and Rural Development (Forestry Service)

- Altmore
- Banagher
- Bann Woods South
- Caledon
- Clabby
- Cookstown
- Creggan
- Crocknagrally
- Davagh

- Derrynoyd
- Drum Manor
- Dunmoyle
- Fardross
- Favour Royal
- Glenshane
- Goles
- Iniscarn
- Knockmany
- Moydamlaght
- Moyola
- Mullaghfad
- Parkanaur
- Pomeroy
- Portglenone

(Data Source: Forest Service 2013/2014)

4.6 Northern Ireland Environmental Agency

NIEA manage the following sites on behalf of DOE:

- **Lough Beg National Nature Reserve** – Church Island is the focal point of the nature reserve and has the ruins of an old church complete with spire and also an old cemetery, holy well and the site of an old monastery. During the summer access on foot across the nature reserve is possible.
- **Lough Neagh Islands National Nature Reserve** - Lough Neagh islands comprises a series of small Nature Reserves around the shoreline of Lough Neagh. The council boundary splits Lough Neagh into sections.
- **Ballynahone Bog National Nature Reserve** – access only with permission from the Ulster Wildlife Trust. (Data Source: NIEA 2015)

4.7 National Trust

The National Trust manages Springhill in Moneymore and Wellbrook Beetling Mill in Cookstown. (Data Source: National Trust 2015)

4.8 Site Based Facilities Managed by Mid Ulster District Council Area

Water Recreation Facilities

- Ballyronan Marina
- Battery Harbour
- Ballysaggart Lough
- Benburb Canoe Steps
- Blackwater Canoe Trail
- Bonds Bridge
- Moy Slipway/canoe steps

- Carrick Lough
- Coalisland Canal
- Creeve Lough
- Enagh Lough
- Hutchinsons Quay
- Newferry West
- Portna Lock Bridge
- ParkLake
- Traad Point
- Tullygiven Lough
- Washing Bay

Woodlands/Parks

- Aughnacloy
- Ballygawley
- Benburb
- Castlecaulfield
- Drumcoo
- Dungannon Park
- Fivemiletown
- Roundlake
- Gortgonis
- Newmills
- Railway
- U.S. Grants
- Castlehill
- Windmill Wood
- Drumglass Wood
- Mullaghanagh
- West Park
- Meadowbank
- Polepatrick
- Sperrin View
- Greenvale Spires Park
- Glenburn
- O'Neill Park
- Coleraine Road
- Moykeeran
- Glenelly Villas
- Cahore Road
- Boyne Row
- Riverside
- Hunters Park
- Newferry Road
- Mill Park Tobermore
- Swatragh
- Clady

- Knockloughrim
- Glenone
- Ballymacombs Road
- Maghera Walled Garden
- Tobermore Golf Centre

Walking Routes and Trails

- Carelton Trail
- Blessingbourne Mountain Bike Trail
- Loughshore Trail
- Augher Riverside Walk
- Benburb Eco Trail
- Brantry Trail
- Cabin Wood Walk
- Carntogher History Trail
- Cot Lane Walk
- Caledon Riverside Walk
- Davagh Trails
- Dunnamore Riverside
- Lough Fea Walk
- Gort Moss Walk
- Innevall Railway Walk

Heritage Sites

- Ardboe Old Cross
- Beaghmore Stone Circles
- Bellaghy Bawn
- Coyle's Cottage
- Derryloran Old Church and Graveyard
- Dun Ruadh Broughderg
- Grant Ancestral Homestead
- Hill of the O'Neill
- Knockloughrim Windmill
- St Patrick's Chair and Well
- Timoney Dolmen
- Tirkane Sweathouse
- Tullaghoge Fort

(Data Source: Mid Ulster Council Outdoor Recreation Report November 2014)

Access to the Open Countryside

4.9 Public Rights of Way

Public Rights of Way (PROWs) are routes that the public are legally allowed to access, regardless of whether the land is in public or private ownership. PROWs are created through the 'Access to the Countryside (Northern Ireland)

Order 1983' and responsibility for implementing this Order lies with District Councils. District Councils are also responsible for the management and maintenance of PROWs. Cookstown is the only area with Mid Ulster Council to have asserted PROWs and these are listed below.

- Old Chapel Road, Warwicks Way, Cookstown
- Drum Road Loop, Dunnamore, Cookstown
- Loughry Estate, Dungannon Road, Cookstown
- Loup Road to Ballyeglish Old Grave Yard, Cookstown
- Mullan Road, Cookstown
- Gort Moss, Cookstown
- Innevall, Cookstown

(Data Source: Mid Ulster Council Outdoor Recreation Report November 2014)

4.10 The Ulster Way

The Ulster Way, Northern Ireland's only long distance walking route, passes through the west of the Mid Ulster District, off road for 13km, entering at the Glenelly Valley, via Crockbrack, Crockmore, Moneyneaney and exiting via Moydamlagh Forest to Glenshane Forest. This is classed as a Quality Section by the Ulster Way. Another 'Quality Section' of the Ulster Way, Slieve Beagh Way, leaves Aughnacloy and is in two parts along the southern boundary. This section is 8.2km in length. Along the southern boundary of the Mid Ulster District, a 'Link Section' is located from Caledon to Aughnacloy.

(Data Source: <http://www.walkni.com/ulsterway>)

4.11 The National Cycle Network

The National Cycle Network is a millennium project, the aim of which is to provide a safe, attractive, high quality network of traffic-free paths and traffic calmed roads running through and connecting to major urban centres of the United Kingdom. It will also provide a major new amenity for walkers and people with disabilities. The charity Sustrans is co-ordinating the project, which involved a partnership with District Councils, land-owning bodies, Government departments and specialist and local interest groups. There are some 160 miles of the National Cycle Network in the Sperrins with part of this in the Mid Ulster District. The following is a list of the National Cycle Routes in the Mid Ulster District.

- **Route 94** – This route starts at Maghera through Aughamullan and along the Lough Neagh Shoreline where it leaves Mid Ulster at Toome.
- **Route 95** – This route enters Mid Ulster at two different points. Point 1 starts at Maydown Bridge on the southern boundary and travels northwards, through Dungannon, Donaghmore, Newmills, Stewartstown, Ballyclog and into Cookstown. From Cookstown the route travels west towards the western boundary where it leaves Mid Ulster outside Broughderg.

There are also other cycle routes within Mid Ulster which are not part of the National Cycle Network but are on Road cycle routes.

- **Sperrin Route 1** – This route is mostly in the Sperrins and ends in the Broughderg, on the western boundary of the Mid Ulster District.
- **Sperrin Route 4** – This route enters Mid Ulster at the western boundary and meets Sperrin Route 5 at Dunamore.
- **Sperrin Route 5** – This route enters Mid Ulster at two different points. From Boughderg through Davagh Forest, Six Towns and meets Sperrins Route 8 at Slieve Gallion.
- **Sperrin Route 8** (Slieve Gallion Cycle Route) – This route starts in Moneymore and heads around Slieve Gallion, through Dunmore and Churchtown and back to Moneymore. Both routes 8 and 5 meet in Churchtown and head towards Cookstown, where they meet route 95.
- **Sperrin Route 9** (Moyola Cycle Route) – This route starts in Maghera and travels along country roads to Tobermore and back along the Craigadick Road to Maghera. This Route is completely on the road.
- **Sperrin Route 10** (Swatragh Cycle Route) – This route starts in Maghera and travels northwards, through Swatragh, Upperlands and Culnady and back into Maghera. This Route is completely on the road. (Data Source: Sustrans National Cycle Network website 2015)

4.12 Waterways Ireland

The Lower Bann Navigation Waterway runs along the eastern Mid Ulster Boundary. The waterway begins at Lough Neagh, travels through Lough Beg and along the Lower Bann till it leaves Mid Ulster Area at Portna Lock Bridge. Angling, boating, jet skiing, canoeing, cycling, rowing and sailing are all available along the Lower Bann waterway. Service facilities along the route are provided at Newferry West Service Block and Jetty, Hutchinson Quay and Portna Lock. (Data Source: <http://www.waterwaysireland.org>)

5.0 Conclusions and Recommendation

- 5.1** This paper has described the range of environmental assets, both built and natural, which are to be found within our council area, including those which are accessible to the public. It has also set out the statutory obligations which a local authority must meet when preparing a local development plan. The Mid Ulster Local Development Plan will need to balance development with the protection of the environmental assets already identified at international, national and regional level.
- 5.2** There are also many sites which are currently not identified and are of local importance. Therefore, in the process of preparing the LDP further sites of local nature conservation importance, areas of archaeological potential, local

landscape policy areas and areas of townscape character may be identified. It will also bring forward policies or proposals for the protection, conservation and enhancement of the natural and built heritage.

5.3 This paper was written to reflect the current position within the Mid Ulster District Council area as of June 2015. It is recommended that;

- i. The paper be sent to NIEA to establish whether there have been changes to their existing environmental assets or whether new, additional assets should be identified;
- ii. The environmental assets paper is part of the Sustainability Appraisal and should be used to inform the SEA;
- iii. The environmental assets should be taken into account when formulating the LDP.

Appendix 1

Legislation

Appendix 1

National and European Legislation

(a) European Legislation

The relevant European statutory framework is as follows:

- The Birds Directive - 1979 EC Directive on the Conservation of Wild Birds.
- Environmental Impact Assessment (EIA) Directive - 1985
- The Habitats Directive - 1992 EC Directive on the Conservation of Natural Habitats and of Wild Fauna and Flora.
- Water Framework Directive – 2000
- Strategic Environmental Assessment (SEA) Directive 2001

European Designations / International Conventions

The relevant European / International designated sites arising from the above legislation are as follows:

- European sites - Special Protection Areas (SPA's)
- European sites – Special Areas of Conservation (SAC's)
- Global networks – Ramsars

(b) National Legislation

The relevant UK and NI legislation for transposing EC Directives in relation to natural heritage is as follows:

- The Conservation (Natural Habitats, etc) Regulations (Northern Ireland) 1995 (the 'Habitats Regulations') transpose the Birds Directive and the Habitats Directive into NI legislation
- The Planning (Environmental Impact Assessment) Regulations (Northern Ireland) 2012 apply the EIA Directive to the planning process in Northern Ireland.
- The Water Environment (Water Framework Directive) Regulations (NI) 2003 transposes the Water Framework Directive.
- The Environmental Assessment of Plans and Programmes Regulations (NI) 2004 transpose the SEA Directive into NI legislation.

Other relevant UK and NI legislation is as follows:

- The Wildlife (NI) Order 1985

- Nature Conservation and Amenity Lands (NI) Order 1985
- Planning (NI) Order 1991 – Tree Preservation Orders
- Environment (NI) Order 2002 – for designating ASSI's
- The Wildlife and Natural Environment (NI) Act 20

Appendix 2

Priority Habitats

Appendix 2

List of Northern Ireland priority habitats¹

Aquifer-Fed Naturally Fluctuating Water Bodies (Turloughs)

Arable Field Margins

Blanket Bog

Blue Mussel Beds on Sediment

Calcareous Grassland

Coastal and Floodplain Grazing Marsh

Coastal Saltmarsh

Coastal Sand Dunes

Coastal Vegetated Shingle

Estuarine Rocky Habitats

Eutrophic Standing Waters

Fragile Sponge and Anthozoan Communities on Sub-Tidal Rocky Habitats

Hedgerows

Horse Mussel Beds

Inland Rock Outcrop and Scree Habitats

Intertidal Chalk

Intertidal Mudflats

Intertidal Underboulder Communities

Limestone Pavements

Lowland Dry Acid Grassland

Lowland Fens

Lowland Heathland

Lowland Meadows

Lowland Raised Bog

Maerl Beds

Maritime Cliff and Slopes

Marl Lakes

¹ Data sourced from NIEA website, June 2015, www.doeni.gov.uk/niea/ni_priority_habitats_april_10.pdf

Mesotrophic Lakes

Mixed Ashwoods

Montane Heath

Mud Habitats in Deep Water

Oakwoods

Oligotrophic and Dystrophic Lakes

Open Mosaic Habitats on Previously Developed Land

Parkland

Peat and Clay Exposures with Piddocks

Ponds

Purple Moor Grass and Rush Pastures

Reedbeds

Rivers and Streams

Sabellaria Alveolata Reefs

Saline Lagoons

Seagrass Beds

Sheltered Muddy Gravels.

Subtidal Chalk.

Appendix 3

Priority Species

Appendix 3

Northern Ireland priority species

Group	Latin Name	Common name
Algae	Ahnfeltiopsis devoniensis	a red seaweed
Algae	Ascophyllum nodosum	knotted wrack
Algae	Ascophyllum nodosum mackaii	free-floating knotted wrack
Algae	Dasya ocellata	a red seaweed
Algae	Desmarestia dresnayi	a brown seaweed
Algae	Phymatolithon calcareum	common maerl
Ants	Formica aquilonia	Scottish wood ant
Araneae	Carorita limnaea	a spider
Bees	Andrena coitana	a bee
Bees	Andrena denticulate	a bee
Bees	Andrena fuscipes	a bee
Bees	Andrena nigroaenea	a bee
Bees	Andrena praecox	a bee
Bees	Andrena semilaevis	a bee
Bees	Bombus (P.) barbutellus	a bee
Bees	Bombus (P.) campestris	a bee
Bees	Bombus (Psithyrus) rupestris	a cuckoo bumblebee
Bees	Bombus muscorum	moss carder bee
Bees	Colletes floralis	northern colletes
Bees	Hylaeus brevicornis	a bee
Bees	Hylaeus hyalinatus	a bee
Bees	Lasioglossum nitidiusculum	a bee
Bees	Lasioglossum rufitarse	a solitary bee
Bees	Nomada goodeniana	a bee
Bees	Nomada striata	a bee
Bees	Sphecodes ferruginatus	a bee
Bees	Sphecodes gibbus	a bee

Group	Latin Name	Common name
Bees	Sphecodes pellucidus	a solitary bee
Beetles	Agabus arcticus	Arctic diver
Beetles	Agabus congener	relative diver
Beetles	Agabus conspersus	spattered diver
Beetles	Aloconota planifrons	a rove beetle
Beetles	Anthicus scoticus	an ant beetle
Beetles	Bagous frit	short sloth weevil
Beetles	Bagous lutulentus	horsetail sloth weevil
Beetles	Bledius erraticus	a rove beetle
Beetles	Bolitobius castaneus	a rove beetle
Beetles	Carabus clatratus	a ground beetle
Beetles	Cneorhinus plumbeus	a weevil
Beetles	Cyphon punctipennis	transition marsh beetle
Beetles	Donacia aquatica	zircon reed beetle
Beetles	Donacia bicolora	a beetle
Beetles	Donacia cinerea	hairy reed beetle
Beetles	Dorcatoma dresdensis	a beetle
Beetles	Dyschirius obscurus	a ground beetle
Beetles	Dytiscus lapponicus	highland great diving beetle
Beetles	Haliphus apicalis	saltmarsh crawler water beetle
Beetles	Haliphus variegatus	variegated crawler water beetle
Beetles	Helophorus arvernicus	upland frenchman
Beetles	Helophorus fulgidicollis	orangeman
Beetles	Hydraena minutissima	diminutive moss beetle
Beetles	Hydraena nigrita	black moss beetle
Beetles	Hydraena rufipes	red-legged moss beetle
Beetles	Hydrochus brevis bereft	scavenger beetle

Group	Latin Name	Common name
Beetles	Hydrocyphon deflexicollis	rockhopper beetle
Beetles	Hydroporus glabriusculus	three bs diver
Beetles	Hydroporus longicornis	Sharp's parallel diver
Beetles	Hydroporus morio	quicksilver diver
Beetles	Hygrotus novemlineatus	nine-lined diver
Beetles	Ilybius chalconatus	copper diver
Beetles	Ilybius subaeneus	dull bronze diver
Beetles	Laccophilus hyalinus	dinghy skipper
Beetles	Lebia cruxminor	a ground beetle
Beetles	Melolontha hippocastani	a chafer
Beetles	Ochthebius auriculatus	eared moss beetle
Beetles	Ochthebius bicolon	a moss beetle
Beetles	Ochthebius exsculptus	a moss beetle
Beetles	Oreodytes davisii davis's	river diver
Beetles	Otiorhynchus auropunctatus	a weevil
Beetles	Pelophila borealis	a ground beetle
Beetles	Ptinus subpilosus	a spider beetle
Beetles	Stenus palposus	a rove beetle
Beetles	Stictotarsus multilineatus	a water beetle
Birds	Accipiter gentilis	goshawk
Birds	Alauda arvensis	skylark
Birds	Anas acuta	pintail
Birds	Anas clypeata	shoveler
Birds	Anas querquedula	garganey
Birds	Anser albifrons flavirostris	Greenland white-fronted goose
Birds	Anthus trivialis	tree pipit
Birds	Apus apus	common swift
Birds	Aquila chrysaetos	golden eagle
Birds	Asio flammeus	short-eared owl

Group	Latin Name	Common name
Birds	<i>Aythya ferina</i>	pochard
Birds	<i>Aythya fuligula</i>	tufted duck
Birds	<i>Aythya marila</i>	scaup
Birds	<i>Botaurus stellaris</i>	bittern
Birds	<i>Branta bernicla hrota</i>	pale-bellied brent goose
Birds	<i>Bucephala clangula</i>	goldeneye
Birds	<i>Calidris alpina</i>	dunlin
Birds	<i>Calidris canutus</i>	knot
Birds	<i>Caprimulgus europaeus</i>	nightjar
Birds	<i>Carduelis cabaret</i>	lesser redpoll
Birds	<i>Carduelis cannabina</i>	linnet
Birds	<i>Carduelis flavirostris</i>	twite
Birds	<i>Circus cyaneus</i>	hen harrier
Birds	<i>Coccothraustes coccothraustes</i>	hawfinch
Birds	<i>Coturnix coturnix</i>	quail
Birds	<i>Crex crex</i>	corncrake
Birds	<i>Cuculus canorus</i>	cuckoo
Birds	<i>Cygnus columbianus</i>	bewick's swan
Birds	<i>Cygnus cygnus</i>	whooper swan
Birds	<i>Emberiza citrinella</i>	yellowhammer
Birds	<i>Emberiza schoeniclus</i>	reed bunting
Birds	<i>Gavia arctica</i>	black-throated diver
Birds	<i>Haliaeetus albicilla</i>	white-tailed eagle
Birds	<i>Lagopus lagopus</i>	red grouse
Birds	<i>Larus argentatus</i>	herring gull
Birds	<i>Larus ridibundus</i>	black-headed gull
Birds	<i>Limosa limosa</i>	black-tailed godwit
Birds	<i>Locustella naevia</i>	grasshopper warbler
Birds	<i>Melanitta nigra</i>	common scoter

Group	Latin Name	Common name
Birds	<i>Motacilla flava</i>	yellow wagtail
Birds	<i>Muscicapa striata</i>	spotted flycatcher
Birds	<i>Numenius arquata</i>	curlew
Birds	<i>Numenius phaeopus</i>	whimbrel
Birds	<i>Passer domesticus</i>	house sparrow
Birds	<i>Passer montanus</i>	tree sparrow
Birds	<i>Phalaropus lobatus</i>	red-necked phalarope
Birds	<i>Phylloscopus sibilatrix</i>	wood warbler
Birds	<i>Pluvialis apricaria</i>	golden plover
Birds	<i>Podiceps nigricollis</i>	black-necked grebe
Birds	<i>Prunella modularis</i>	hedge accentor
Birds	<i>Puffinus griseus</i>	sooty shearwater
Birds	<i>Puffinus mauretanicus</i>	Balearic shearwater
Birds	<i>Pyrhocorax pyrrhocorax</i>	chough
Birds	<i>Pyrrhula pyrrhula</i>	bullfinch
Birds	<i>Stercorarius parasiticus</i>	Arctic skua
Birds	<i>Sterna albifrons</i>	little tern
Birds	<i>Sterna dougallii</i>	roseate tern
Birds	<i>Streptopelia turtur</i>	turtle dove
Birds	<i>Sturnus vulgaris</i>	starling
Birds	<i>Tringa totanus</i>	redshank
Birds	<i>Turdus iliacus</i>	redwing
Birds	<i>Turdus philomelos</i>	song thrush
Birds	<i>Turdus pilaris</i>	fieldfare
Birds	<i>Turdus torquatus</i>	ring ouzel
Birds	<i>Tyto alba</i>	barn owl
Birds	<i>Vanellus vanellus</i>	lapwing
Bryozoa	<i>Pentapora fascialis</i> var <i>foliacea</i>	rose coral
Butterflies	<i>Coenonympha pamphilus</i>	small heath

Group	Latin Name	Common name
Butterflies	<i>Coenonympha tullia</i>	large heath
Butterflies	<i>Cupido minimus</i>	small blue
Butterflies	<i>Erynnis tages</i>	dingy skipper
Butterflies	<i>Eurodryas aurinia</i>	marsh fritillary
Butterflies	<i>Hipparchia semele</i>	grayling
Butterflies	<i>Lasiommata megera</i>	wall brown
Butterflies	<i>Leptidea reali</i>	Real's wood white
Chordata	<i>Glossobalanus sarniensis</i>	acorn worm
Cnidaria	<i>Arachnanthus sarsi</i>	a cerianthid anemone
Cnidaria	<i>Caryophyllia inornata</i>	cup coral
Cnidaria	<i>Diphasia alata</i>	a hydroid
Cnidaria	<i>Diphasia nigra</i>	a hydroid
Cnidaria	<i>Edwardsia timida</i>	a burrowing anemone
Cnidaria	<i>Halicystus auricula</i>	a stalked jellyfish
Cnidaria	<i>Lucernariopsis campanulata</i>	a stalked jellyfish
Cnidaria	<i>Lytocarpia myriophyllum</i>	a hydroid
Cnidaria	<i>Parazoanthus axinellae</i>	a colonial anemone
Cnidaria	<i>Polyplumaria flabellata</i>	a hydroid
Cnidaria	<i>Virgularia mirabilis</i>	sea pen
Crustaceans	<i>Arrhis phyllonyx</i>	a deep-sea shrimp
Crustaceans	<i>Atelecyclus rotundatus</i>	a crab
Crustaceans	<i>Austropotamobius pallipes</i>	white-clawed crayfish
Crustaceans	<i>Cestopagurus timidus</i>	a hermit crab
Crustaceans	<i>Inachus leptochirus</i>	a crab
Crustaceans	<i>Munida rugosa rugose</i>	squat lobster
Crustaceans	<i>Mysis salemaai</i>	opossum shrimp
Crustaceans	<i>Palinurus elephas</i>	crawfish
Dragonflies	<i>Coenagrion lunulatum</i>	Irish damselfly
Echinoderms	<i>Anseropoda placenta</i>	a goosefoot starfish

Group	Latin Name	Common name
Echinoderms	<i>Astropecten irregularis</i>	a starfish
Echinoderms	<i>Labidoplax media</i>	a burrowing sea cucumber
Echinoderms	<i>Leptosynapta bergensis</i>	a sea cucumber
Echinoderms	<i>Ocnus planci</i>	a sea cucumber
Echinoderms	<i>Paracucumaria hyndmani</i>	Hyndman's sea cucumber
Echinoderms	<i>Solaster endeca</i>	purple sunstar
Echinoderms	<i>Thyonidium drummondi</i>	a sea cucumber
Fish	<i>Alosa alosa allis</i>	shad
Fish	<i>Alosa fallax fallax</i>	twaites shad
Fish	<i>Ammodytes marinus</i>	lesser sandeel
Fish	<i>Anguilla anguilla</i>	European eel
Fish	<i>Cetorhinus maximus</i>	basking shark
Fish	<i>Clupea harengus</i>	herring
Fish	<i>Coregonus autumnalis pollan</i>	pollan
Fish	<i>Dipturus batis</i>	common skate
Fish	<i>Gadus morhua</i>	cod
Fish	<i>Galeorhinus galeus</i>	tope shark
Fish	<i>Lamna nasus</i>	porbeagle shark
Fish	<i>Lampetra fluviatilis</i>	river lamprey
Fish	<i>Lophius piscatorius</i>	sea monkfish
Fish	<i>Merlangius merlangus</i>	whiting
Fish	<i>Merluccius merluccius</i>	European hake
Fish	<i>Molva molva</i>	ling
Fish	<i>Osmerus eperlanus</i>	smelt
Fish	<i>Pleuronectes platessa</i>	plaice
Fish	<i>Raja undulata</i>	undulate ray
Fish	<i>Salmo salar</i>	Atlantic salmon
Fish	<i>Salmo trutta</i>	brown/sea trout

Group	Latin Name	Common name
Fish	Salvelinus alpinus	Arctic charr
Fish	Scomber scombrus	mackerel
Fish	Solea solea	sole
Fish	Squalus acanthias	spiny dogfish
Fish	Squatina squatina	angel shark
Fish	Trachurus trachurus	horse mackerel
Flies	Cheilosia ahenea	a hoverfly
Fungi	Armillaria ectypa	marsh honey fungus
Fungi	Clavaria zollingeri	a fungus
Fungi	Dencoeliopsis johnstonii	a fungus
Fungi	Entoloma bloxamii	a fungus
Fungi	Geoglossum atropurpureum	an earthstar
Fungi	Hydnellum aurantiacum	a hydroid fungi
Fungi	Hydnellum concrescens	a hydroid fungi
Fungi	Hydnellum spongiosipes	a hydroid fungi
Fungi	Hygrocybe lacmus	a waxcap
Fungi	Hygrocybe ovina	a waxcap
Fungi	Microglossum olivaceum	an earth tongue
Fungi	Phellodon melaleucus	a fungus
Fungi	Porpoloma metapodium	a fungus
Fungi	Trichoglossum walteri	a fungus
Lichens	Baeomyces placophyllus	a lichen
Lichens	Cladonia peziziformis	a lichen
Lichens	Collema dichotomum	river jelly lichen
Lichens	Enterographa elaborata	a lichen
Lichens	Strigula lateralis	a lichen
Liverworts	Anthoceros agrestis	field hornwort
Liverworts	Calypogeia integristipula	Meylan's pouchwort
Liverworts	Cephalozia pleniceps	forcipated pincherwort

Group	Latin Name	Common name
Liverworts	Cephaloziella rubella	red threadwort
Liverworts	Cladopodiella francisci	Holt notchwort
Liverworts	Dumortiera hirsuta	Dormortier's liverwort
Liverworts	Geocalyx graveolens	turps pouchwort
Liverworts	Gymnomitrion concinnum	white frostwort
Liverworts	Leiocolea heterocolpos	ragged notchwort
Liverworts	Marsupella funckii	Funck's rustwort
Liverworts	Marsupella sprucei	Spruce's rustwort
Liverworts	Metzgeria pubescens	downy veilwort
Liverworts	Petalophyllum ralfsii	petalwort
Mammals	Balaenoptera acutorostrata	minke whale
Mammals	Balaenoptera borealis sei	whale
Mammals	Delphinus delphis	common dolphin
Mammals	Erinaceus europaeus	West European hedgehog
Mammals	Globicephala melas	pilot whale
Mammals	Grampus griseus	Risso's dolphin
Mammals	Lepus timidus	hibernicus Irish hare
Mammals	Lutra lutra	otter
Mammals	Martes martes	pine marten
Mammals	Megaptera novaeangliae	humpback whale
Mammals	Orcinus orca	killer whale
Mammals	Phoca vitulina	common seal
Mammals	Phocoena phocoena	harbour porpoise
Mammals	Pipistrellus nathusii Nathusius'	pipistrelle
Mammals	Pipistrellus pygmaeus	soprano pipistrelle
Mammals	Plecotus auritus	brown long-eared bat
Mammals	Sciurus vulgaris	red squirrel
Mammals	Tursiops truncatus	bottlenose dolphin
Molluscs	Acicula fusca	point snail

Group	Latin Name	Common name
Molluscs	Anisus	vortex whirlpool ram's horn
Molluscs	Anodonta anatina	duck mussel
Molluscs	Anodonta cygnea	swan mussel
Molluscs	Aplexa hypnorum	moss bladder snail
Molluscs	Arianta arbustorum	copse snail
Molluscs	Atrina fragilis	fan mussel
Molluscs	Balea perversa	tree snail
Molluscs	Cerastoderma glaucum	brackish cockle
Molluscs	Chlamys varia	variegated scallop
Molluscs	Cochlodina laminata	plaited door snail
Molluscs	Cumanotus beaumonti	a nudibranch mollusc
Molluscs	Erato voluta	egg cowrie
Molluscs	Eubranchus doriae	a nudibranch mollusc
Molluscs	Gyraulus laevis	smooth ram's horn
Molluscs	Helicella itala	heath snail
Molluscs	Hydrobia acuta neglecta	a spire snail
Molluscs	Leiostyla anglica	English chrysalis snail
Molluscs	Limax cinereoniger	ash-black slug
Molluscs	Margaritifera margaritifer	a freshwater pearl mussel
Molluscs	Merdigera obscura	lesser bulin
Molluscs	Modiolus modiolus	horse mussel
Molluscs	Musculium lacustre	lake (or capped) orb mussel
Molluscs	Ostrea edulis	native oyster
Molluscs	Palio dubia	a nudibranch mollusc
Molluscs	Pisidium lilljeborgii	Lilljeborg's pea mussel
Molluscs	Pisidium pulchellum	iridescent pea mussel
Molluscs	Pupilla muscorum	moss chrysalis snail

Group	Latin Name	Common name
Molluscs	<i>Radix auricularia</i>	ear pond snail
Molluscs	<i>Spermodea lamellata</i>	plaited snail
Molluscs	<i>Succinella oblonga</i>	small amber snail
Molluscs	<i>Tonicella marmorea</i>	a chiton
Molluscs	<i>Vallonia pulchella</i>	beautiful grass snail
Molluscs	<i>Ventrosia ventrosa</i>	a spire snail
Molluscs	<i>Vertigo angustior</i>	narrow-mouthed whorl snail
Molluscs	<i>Vertigo antivertigo</i>	marsh whorl snail
Molluscs	<i>Vertigo geyeri</i>	Geyer's whorl snail
Molluscs	<i>Vertigo lilljeborgi</i>	Lilljeborg's whorl snail
Molluscs	<i>Zenobiella subrufescens</i>	brown snail
Molluscs	<i>Zonitoides excavates</i>	hollowed glass snail
Mosses	<i>Abietinella abietina</i>	fir tamarisk-moss
Mosses	<i>Aulacomnium androgynum</i>	bud-headed groove-moss
Mosses	<i>Bartramia ithyphylla</i>	straight-leaved apple-moss
Mosses	<i>Brachydontium trichodes</i>	bristle-leaf
Mosses	<i>Bryum intermedium</i>	many-seasoned thread-moss
Mosses	<i>Bryum torquescens</i>	twisting thread-moss
Mosses	<i>Campylopus subulatus</i>	awl-leaved swan-neck moss
Mosses	<i>Cinclidium stygium</i>	lurid cupola-moss
Mosses	<i>Daltonia splachnoides</i>	Irish daltonia
Mosses	<i>Dicranodontium asperulum</i>	orange bow-moss
Mosses	<i>Encalypta raptocarpa</i>	ribbed extinguisher-moss
Mosses	<i>Ephemerum spinulosum</i>	Irish earth-moss
Mosses	<i>Eurhynchiastrum pulchellum</i>	elegant feather-moss

Group	Latin Name	Common name
Mosses	Hedwigia integrifolia	green hoar-moss
Mosses	Myurella julacea	small mouse-tail moss
Mosses	Orthodontium gracile	slender thread-moss
Mosses	Orthotrichum sprucei	Spruce's bristle-moss
Mosses	Philonotis rigida	rigid apple-moss
Mosses	Physcomitrium sphaericum	dwarf bladder-moss
Mosses	Polhia filum	fat-bud thread-moss
Mosses	Pseudocalliergon lycopodioides	large hook-moss
Mosses	Racomitrium canescens	hoary fringe-moss
Mosses	Rhabdoweisia fugax	dwarf streak-moss
Mosses	Rhytidium rugosum	wrinkle-leaved feather-moss
Mosses	Schistidium platyphyllum	broadleaf grimmia
Mosses	Schistidium trichodon	stook grimmia
Mosses	Seligeria calcarea	chalk rock-bristle
Mosses	Seligeria oelandica	Irish rock-bristle
Mosses	Thuidium recognitum	lesser tamarisk-moss
Mosses	Tortella inclinata	bent crisp-moss
Mosses	Weissia rutilans	pointed-leaved stubble-moss
Moths	Acronicta psi	grey dagger
Moths	Acronicta rumicis	knot grass
Moths	Adscita statices	forester
Moths	Agonopterix capreolella fuscous	flat-body moth
Moths	Agrochola helvola	flounced chestnut
Moths	Agrochola litura	brown-spot pinion
Moths	Agrochola lychnidis	beaded chestnut
Moths	Allophyes oxyacanthae	green-brindled crescent
Moths	Amphipoea oculaea	ear moth
Moths	Amphipyra tragopoginis	mouse moth

Group	Latin Name	Common name
Moths	<i>Apamea remissa</i>	dusky brocade
Moths	<i>Arctia caja</i>	garden tiger
Moths	<i>Asteroscopus sphinx</i>	sprawler
Moths	<i>Atethmia centrugo</i>	centre-barred sawfly
Moths	<i>Blepharita adusta</i>	dark brocade
Moths	<i>Brachylomia viminalis</i>	minor shoulder-knot
Moths	<i>Caradrina morpheus</i>	mottled rustic
Moths	<i>Celaena haworthii</i>	Haworth's minor
Moths	<i>Celaena leucostigma</i>	crescent
Moths	<i>Chesias legatella</i>	streak
Moths	<i>Chiasmia clathrata</i>	latticed heath
Moths	<i>Dasypolia templi</i>	brindled ochre
Moths	<i>Diarsia rubi</i>	small square-spot
Moths	<i>Diloba caeruleocephala</i>	figure of eight
Moths	<i>Ecliptopera silaceata</i>	small phoenix
Moths	<i>Ennomos quercinaria</i>	August thorn
Moths	<i>Entephria caesiata</i>	grey mountain carpet
Moths	<i>Entephria flavicinctata</i>	yellow-ringed carpet
Moths	<i>Epirrhoe galiata</i>	galium carpet
Moths	<i>Eriogaster lanestris</i>	small eggar
Moths	<i>Eugnorisma glareosa</i>	autumnal rustic
Moths	<i>Euxoa nigricans</i>	garden dart
Moths	<i>Graphiphora augur</i>	double dart
Moths	<i>Hemaris tityus</i>	narrow-bordered bee hawk-moth
Moths	<i>Hepialus humuli</i>	ghost moth
Moths	<i>Hoplodrina blanda</i>	rustic
Moths	<i>Hydraecia micacea</i>	rosy rustic
Moths	<i>Lycia hirtaria</i>	brindled beauty
Moths	<i>Melanchra persicariae</i>	dot moth

Group	Latin Name	Common name
Moths	<i>Melanchra pisi</i>	broom moth
Moths	<i>Mesoligia literosa</i>	rosy minor
Moths	<i>Mythimna comma</i>	shoulder-striped wainscot
Moths	<i>Orthonama vittata</i>	oblique carpet
Moths	<i>Orthosia gracilis</i>	powdered quaker
Moths	<i>Parasemia plantaginis</i>	wood tiger
Moths	<i>Pelurga comitata</i>	dark spinach
Moths	<i>Perizoma albulata</i>	grass rivulet
Moths	<i>Perizoma blandiata</i>	pretty pinion
Moths	<i>Platyptilla tesseradactyla</i>	Irish plume moth
Moths	<i>Pyrausta sanguinalis</i>	scarce crimson and gold
Moths	<i>Rheumaptera hastata</i>	argent & sable
Moths	<i>Scopula marginepunctata</i>	mullein wave
Moths	<i>Scotopteryx chenopodiata</i>	shaded broad-bar
Moths	<i>Spilosoma lubricipeda</i>	white ermine
Moths	<i>Spilosoma luteum</i>	buff ermine
Moths	<i>Stilbia anomala</i>	anomalous
Moths	<i>Tholera cespitis</i>	hedge rustic
Moths	<i>Tholera decimalis</i>	feathered gothic
Moths	<i>Trichiura crataegi</i>	pale eggar
Moths	<i>Tyria jacobaeae</i>	cinnabar
Moths	<i>Xanthia ictertia</i>	sallow
Moths	<i>Xanthorhoe decoloraria</i>	red carpet
Moths	<i>Xanthorhoe ferrugata</i>	dark-barred twin-spot carpet
Moths	<i>Xestia agathina</i>	heath rustic
Moths	<i>Xestia castanea</i>	neglected rustic
Moths	<i>Xylena exsoleta</i>	sword-grass

Group	Latin Name	Common name
Reptiles	<i>Caretta caretta</i>	loggerhead turtle
Reptiles	<i>Dermochelys coriacea</i>	leatherback turtle
Reptiles	<i>Zootoca vivipara</i>	common lizard
Sponges	<i>Antho (Antho) brattegardi</i>	a sponge
Sponges	<i>Antho (Antho) granditoxa</i>	a sponge
Sponges	<i>Clathria (Clathria) barleei</i>	a sponge
Sponges	<i>Clathria (Microciona) elliptichela</i>	a sponge
Sponges	<i>Eurypon coronula</i>	a sponge
Sponges	<i>Hymedesmia cohesibacilla</i>	a sponge
Sponges	<i>Hymedesmia (Hymedesmia) rathlinia</i>	a sponge
Sponges	<i>Hymedesmia (Hymedesmia) stellifera</i>	a sponge
Sponges	<i>Hymerhabdia typica</i>	a sponge
Sponges	<i>Lissodendoryx (Ectyodoryx) jenjonesae</i>	a sponge
Sponges	<i>Mycale (Aegogropila) cf. contarenii</i>	a sponge
Sponges	<i>Spanioplou armaturum</i>	a sponge
Sponges	<i>Tethya hibernica</i>	a sponge
Stoneworts	<i>Chara canescens</i>	bearded stonewort
Stoneworts	<i>Nitella mucronata</i>	pointed stonewort
True bugs	<i>Alydus calcaratus</i>	a plant bug
Tunicates	<i>Pycnoclavella stolonialis</i>	pin head sea squirt
Tunicates	<i>Pyura microcosmus</i>	a sea squirt
Vascular Plants	<i>Adoxa moschatellina</i>	moschatel
Vascular Plants	<i>Ajuga pyramidalis</i>	pyramidal bugle
Vascular Plants	<i>Anagallis minima</i>	chaffweed
Vascular Plants	<i>Andromeda polifolia</i>	bog-rosemary
Vascular Plants	<i>Calamagrostis epigejos</i>	wood small-reed
Vascular Plants	<i>Calamagrostis stricta</i>	narrow small-reed
Vascular Plants	<i>Carex elongata</i>	elongated sedge
Vascular Plants	<i>Carex pauciflora</i>	few-flowered sedge

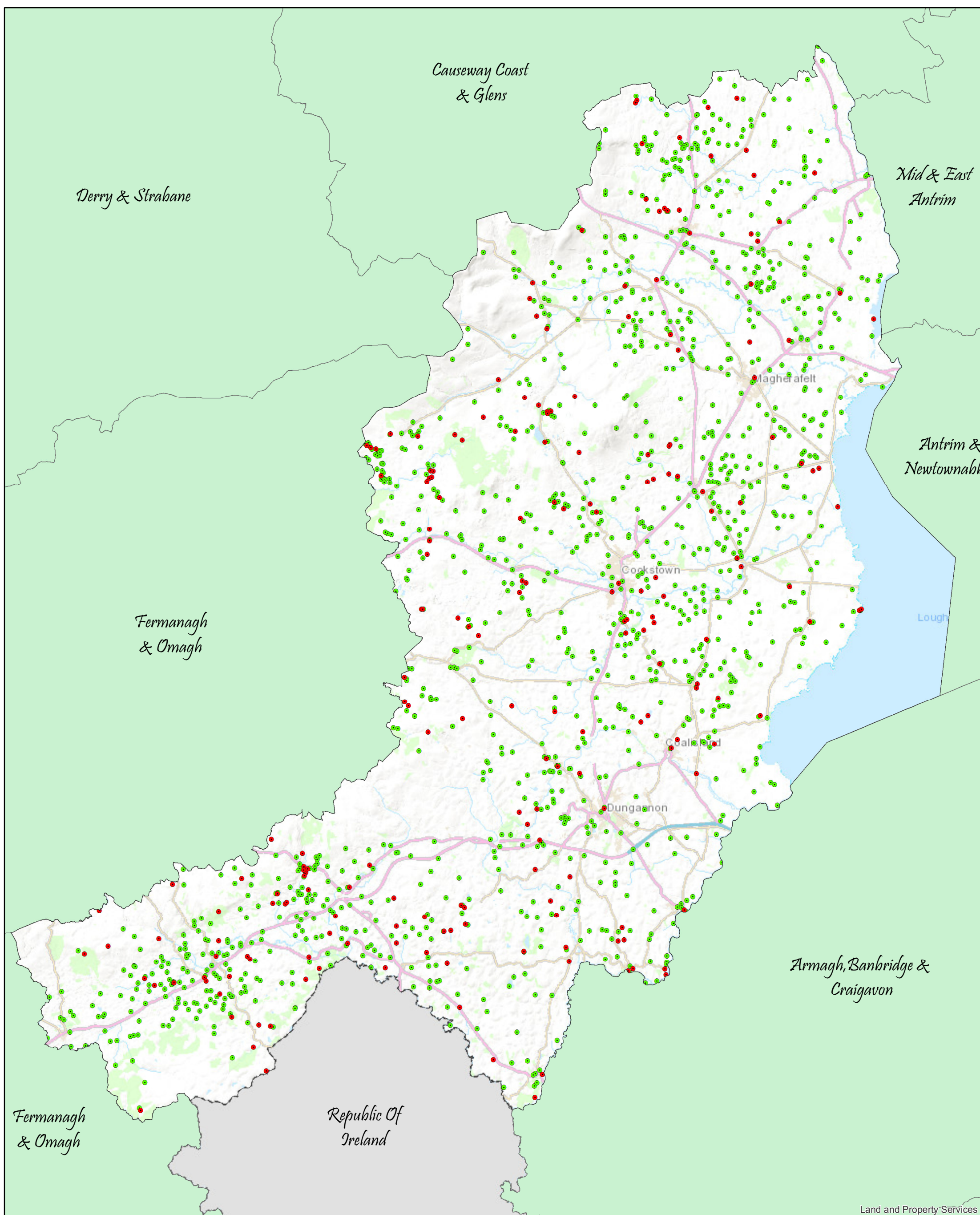
Group	Latin Name	Common name
Vascular Plants	<i>Centaurium littorale</i>	seaside centaury
Vascular Plants	<i>Ceratophyllum submersum</i>	soft hornwort
Vascular Plants	<i>Cirsium heterophyllum</i>	melancholy thistle
Vascular Plants	<i>Cochlearia officinalis scotica</i>	Scottish scurvy grass
Vascular Plants	<i>Coeloglossum viride</i>	frog orchid
Vascular Plants	<i>Crambe maritima</i>	sea-kale
Vascular Plants	<i>Cryptogramma crispa</i>	parsley fern
Vascular Plants	<i>Eleocharis parvula</i>	dwarf spike-rush
Vascular Plants	<i>Epipactis phyllanthes</i>	green-flowered helleborine
Vascular Plants	<i>Erica vagans</i>	Cornish heath
Vascular Plants	<i>Erigeron acer</i>	blue fleabane
Vascular Plants	<i>Euphrasia anglica</i>	glandular eyebright
Vascular Plants	<i>Euphrasia salisburgensis</i>	Irish eyebright
Vascular Plants	<i>Frangula alnus</i>	alder buckthorn
Vascular Plants	<i>Fumaria purpurea</i>	purple ramping-fumitory
Vascular Plants	<i>Galium uliginosum</i>	fen bedstraw
Vascular Plants	<i>Gentianella campestris</i>	field gentian
Vascular Plants	<i>Geranium pratense</i>	meadow crane's-bill
Vascular Plants	<i>Geranium sylvaticum</i>	wood crane's-bill
Vascular Plants	<i>Gnaphalium sylvaticum</i>	heath cudweed
Vascular Plants	<i>Hierochloe odorata</i>	holy-grass
Vascular Plants	<i>Hottonia palustris</i>	water-violet
Vascular Plants	<i>Hypochaeris glabra</i>	smooth cat's-ear
Vascular Plants	<i>Juniperus communis</i>	juniper
Vascular Plants	<i>Ligusticum scoticum</i>	Scots lovage
Vascular Plants	<i>Luzula pallidula</i>	fen wood-rush
Vascular Plants	<i>Lycopodiella inundata</i>	marsh clubmoss
Vascular Plants	<i>Melampyrum sylvaticum</i>	small cow-wheat
Vascular Plants	<i>Mentha pulegium</i>	pennyroyal

Group	Latin Name	Common name
Vascular Plants	<i>Mertensia maritima</i>	oysterplant
Vascular Plants	<i>Monotropa hypopitys</i>	yellow bird's-nest
Vascular Plants	<i>Neotinea maculata</i>	dense-flowered orchid
Vascular Plants	<i>Oenanthe fistulosa</i>	tubular water-dropwort
Vascular Plants	<i>Orthilia secunda</i>	serrated wintergreen
Vascular Plants	<i>Picris echioides</i>	bristly oxtongue
Vascular Plants	<i>Platanthera bifolia</i>	lesser butterfly-orchid
Vascular Plants	<i>Polystichum lonchitis</i>	holly-fern
Vascular Plants	<i>Pseudorchis albida</i>	small-white orchid
Vascular Plants	<i>Pyrola media</i>	intermediate wintergreen
Vascular Plants	<i>Ranunculus fluitans</i>	river water-crowfoot
Vascular Plants	<i>Rubus chamaemorus</i>	cloudberry
Vascular Plants	<i>Ruppia cirrhosa</i>	spiral tasselweed
Vascular Plants	<i>Sagina subulata</i>	heath pearlwort
Vascular Plants	<i>Salix myrsinifolia</i>	dark leaved willow
Vascular Plants	<i>Salsola kali</i> subsp. <i>kali</i>	prickly saltwort
Vascular Plants	<i>Sanguisorba officinalis</i>	great burnet
Vascular Plants	<i>Saxifraga hirculus</i>	marsh saxifrage
Vascular Plants	<i>Scleranthus annuus</i>	annual knawel
Vascular Plants	<i>Silene gallica</i>	small-flowered catchfly
Vascular Plants	<i>Sisyrinchium bermudiana</i>	blue-eyed-grass
Vascular Plants	<i>Sium latifolium</i>	greater water-parsnip
Vascular Plants	<i>Sorbus hibernica</i>	Irish whitebeam
Vascular Plants	<i>Sorbus rupicola</i>	rock whitebeam
Vascular Plants	<i>Spiranthes romanzoffiana</i>	Irish lady's-tresses
Vascular Plants	<i>Stellaria palustris</i>	marsh stitchwort
Vascular Plants	<i>Teesdalia nudicaulis</i>	shepherd's cress
Vascular Plants	<i>Trichomanes speciosum</i>	Killarney fern
Vascular Plants	<i>Trollius europaeus</i>	globeflower

Group	Latin Name	Common name
Vascular Plants	Vicia lathyroides	spring vetch
Vascular Plants	Viola persicifolia	fen violet

Appendix 4




Historic Sites and Monuments

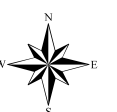
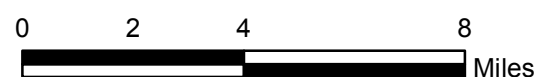


Land and Property Services



Map No. 1
Historic Monuments and Sites

-  **Plan Area**
-  **Scheduled Monuments**
-  **Unscheduled Monuments**



Appendix 5

Archaeological Sites and Monuments

Appendix 5

Mid Ulster District Council Archaeological Monuments and Sites by District Electoral Area

DATA SOURCE NIEA HED DATSETS 29/07/14 www.doeni.gov.uk/niea

Carntogher DEA

MONUMENT ID	MONUMENT TYPE	GENERAL DESCRIPTION	PERIOD	PROTECTION
10426	GRAVEYARD	GRAVEYARD	UNCERTAIN	Unscheduled
14768	THE THISTLE. LANDSCAPE FEATURE: THE THISTLE	LANDSCAPE FEATURE	C18TH	Scheduled
14769	A.P. SITE - LINEAR EARTHWORK	A.P. SITE	UNCERTAIN	Unscheduled
14770	NON-ANTIQUITY - NATURAL MOUND	NON-ANTIQUITY	UNCERTAIN	Unscheduled
14771	RING BARROW	BARROW	BRONZE AGE	Scheduled
14772	BATTLE SITE, 1493 (unlocated)	BATTLE SITE	MEDIEVAL	Unscheduled
14773	BATTLE SITE, 1239 (unlocated)	BATTLE SITE	MEDIEVAL	Unscheduled
14777	BATTLE OF BENBURB. BATTLE SITE: BATTLE OF BENBURB	BATTLE SITE	C17TH	Unscheduled
14784	RATH	RATH	E.CHRIST.	Unscheduled
15299	ENCLOSURE	ENCLOSURE	UNCERTAIN	Unscheduled
15305	NON-ANTIQUITY - glacial mound	NON-ANTIQUITY	UNCERTAIN	Unscheduled
15312	SOUTERRAIN	SOUTERRAIN	E.CHRIST.	Unscheduled
15315	BATTLE SITE, 1493 (unlocated)	BATTLE SITE	MEDIEVAL	Unscheduled
15329	PLATFORM RATH	RATH	E.CHRIST.	Unscheduled
15330	RATH	RATH	E.CHRIST.	Unscheduled
15343	CIST BURIAL (unlocated)	CIST BURIAL	BRONZE AGE	Unscheduled
15345	RATH & CIST BURIAL (unlocated)	RATH	BRONZE AGE	Unscheduled
15447	RATH	RATH	E.CHRIST.	Scheduled
15448	ENCLOSURE	ENCLOSURE	UNCERTAIN	Unscheduled
15450	ENCLOSURE	ENCLOSURE	UNCERTAIN	Unscheduled
15499	ENCLOSURE	ENCLOSURE	UNCERTAIN	Unscheduled
15500	DESIGNED LANDSCAPE FEATURE	LANDSCAPE FEATURE	MODERN	Unscheduled
15501	CAIRN	CAIRN	UNCERTAIN	Unscheduled
15502	ENCLOSURE	ENCLOSURE	UNCERTAIN	Unscheduled
15503	THE SUN DIAL. DESIGNED LANDSCAPE FEATURE - THE SUN DIAL	DESIGNED LANDSCAPE FEATURE	E.CHRIST.	Unscheduled
15504	STANDING STONE	STANDING STONE	PREHISTORIC	Unscheduled
15505	PLATFORM RATH	RATH	E.CHRIST.	Unscheduled
15507	MOUND	MOUND	BRONZE AGE	Scheduled
15508	NON-ANTIQUITY	NON-ANTIQUITY	UNCERTAIN	Unscheduled
15509	GRAVEYARD	GRAVEYARD	UNCERTAIN	Unscheduled
15511	SESS KILGREEN. PASSAGE TOMB	MEGALITHIC TOMB	NEOLITHIC	Scheduled
15512	CHAMBERED GRAVE, GLENCHUIL FORT. PASSAGE TOMB (sometimes known as GLENCHUIL FORT)	MEGALITHIC TOMB	NEOLITHIC	Scheduled
15513	STANDING STONE	STANDING STONE	PREHISTORIC	Unscheduled
15514	RATH	RATH	E.CHRIST.	Unscheduled
15515	ENCLOSURE	ENCLOSURE	UNCERTAIN	Unscheduled
15516	COUNTERSCARP RATH	RATH	E.CHRIST.	Unscheduled

15517	ENCLOSURE	ENCLOSURE	UNCERTAIN	Unscheduled
15518	ENCLOSURE	ENCLOSURE	UNCERTAIN	Unscheduled
15519	RATH	RATH	E.CHRIST.	Unscheduled
15527	TYCANNY HILL. HILLFORT: TYCANNY HILL	FORTIFICATION	IRON AGE	Scheduled
15528	LANDSCAPE FEATURE	LANDSCAPE FEATURE	MODERN	Unscheduled
15529	LANDSCAPE FEATURES - 2 TREE CLUMPS	LANDSCAPE FEATURE	MODERN	Unscheduled
15531	TWO ENCLOSURES	ENCLOSURE	UNCERTAIN	Unscheduled
15532	CAIRN	CAIRN	UNCERTAIN	Unscheduled
15533	MEGALITHIC TOMB (unlocated)	MEGALITHIC TOMB	PREHISTORIC	Unscheduled
15534	URN BURIAL	URN BURIAL	BRONZE AGE	Unscheduled
15536	CHURCH (unlocated)	ECCLESIASTICAL SITE	UNCERTAIN	Unscheduled
15537	FINDSPOT of BRONZE ARROWHEAD	FINDSPOT	UNCERTAIN	Unscheduled
15538	PASSAGE TOMB	MEGALITHIC TOMB	PREHISTORIC	Scheduled
15539	RATH	RATH	E.CHRIST.	Unscheduled
15540	RATH	RATH	E.CHRIST.	Unscheduled
15541	ENCLOSURE	ENCLOSURE	UNCERTAIN	Unscheduled
15542	RATH	RATH	E.CHRIST.	Unscheduled
15543	ENCLOSURE	ENCLOSURE	UNCERTAIN	Unscheduled
15544	RATH	RATH	E.CHRIST.	Unscheduled
15545	ENCLOSURE	ENCLOSURE	UNCERTAIN	Unscheduled
15546	MARTRAY FORT. BIVALLATE RATH: MARTRAY FORT	RATH	E.CHRIST.	Scheduled
15547	RATH	RATH	E.CHRIST.	Unscheduled
15548	RATH	RATH	E.CHRIST.	Unscheduled
15549	KILLYMOYLE GROVE. RATH & TREE RING: KILLYMOYLE GROVE	RATH	E.CHRIST.	Unscheduled
15550	CRANNON GROVE. TREE RING: CRANNON GROVE	DESIGNED LANDSCAPE FEATURE	MODERN	Unscheduled
15551	NON-ANTIQUITY - quarry	NON-ANTIQUITY	UNCERTAIN	Unscheduled
15552	ENCLOSURE	ENCLOSURE	UNCERTAIN	Unscheduled
15553	RATH	RATH	E.CHRIST.	Unscheduled
15554	CELL-ISSEL. MEDIEVAL & POST-MED. CHURCH & GRAVEYARD: KILLEESHIL or CELL-ISSEL	ECCLESIASTICAL SITE	POST-MED	Unscheduled
15555	ORNAMENTAL ISLAND	LANDSCAPE FEATURE	MODERN	Unscheduled
15556	ORNAMENTAL ISLAND	LANDSCAPE FEATURE	MODERN	Unscheduled
15557	TULLYALLEN GROVE. TREE PLANTATION: TULLYALLEN GROVE	DESIGNED LANDSCAPE FEATURE	MODERN	Unscheduled
15558	STANDING STONE	STANDING STONE	PREHISTORIC	Unscheduled
15559	CASTLE CAULFIELD. C17th HOUSE & BAWN, possibly on site of earlier fort: CASTLE CAULFIELD	FORTIFICATION	POST-MED	State Care
15560	ENCLOSURE: TREE-RING	ENCLOSURE	MODERN	State Care
15561	RATH	RATH	E.CHRIST.	Unscheduled
15562	KILLYLISS FORT. BIVALLATE RATH: KILLYLISS FORT	RATH	E.CHRIST.	State Care and Scheduled
15563	RATH	RATH	E.CHRIST.	Unscheduled
15564	ENCLOSURE	ENCLOSURE	UNCERTAIN	Unscheduled
15565	ENCLOSURE	ENCLOSURE	UNCERTAIN	Unscheduled
15566	ENCLOSURE	ENCLOSURE	UNCERTAIN	Unscheduled

15567	RATH	RATH	E.CHRIST.	Unscheduled
15568	ENCLOSURE	ENCLOSURE	UNCERTAIN	unscheduled
15569	RATH, CHURCH & GRAVEYARD	ECCLESIASTICAL SITE	E.CHRIST.	Listed
15573	ENCLOSURE	ENCLOSURE	UNCERTAIN	Unscheduled
15576	ENCLOSURE	ENCLOSURE	UNCERTAIN	Unscheduled
15577	RATH	RATH	E.CHRIST.	Unscheduled
15580	ENCLOSURE	ENCLOSURE	UNCERTAIN	Unscheduled
15581	RATH	RATH	E.CHRIST.	Unscheduled
15582	RATH	RATH	E.CHRIST.	Unscheduled
15583	RATH	RATH	E.CHRIST.	Unscheduled
15584	RATH	RATH	E.CHRIST.	Unscheduled
15587	PENAL ALTAR SITE	PENAL SITE	C18TH/C19TH	State Care
15588	C17th CHURCH & GRAVEYARD	ECCLESIASTICAL SITE	POST-MED	Unscheduled
15589	LATE BRONZE AGE OCCUPATION SITE - PILED STRUCTURE	OCCUPATION SITE	L.B.A.	Unscheduled
15590	LATE BRONZE AGE OCCUPATION SITE - WOODEN PLATFORM	OCCUPATION SITE	L.B.A.	Unscheduled
15591	LATE BRONZE AGE OCCUPATION SITE	OCCUPATION SITE	L.B.A.	Unscheduled
15592	LATE BRONZE AGE OCCUPATION SITE in ESKRAGH LOUGH	OCCUPATION SITE	L.B.A.	Unscheduled
15593	CRANNOG	CRANNOG	E.CHRIST.	Scheduled
15596	ENCLOSURE	ENCLOSURE	UNCERTAIN	Unscheduled
15597	ISLAND, possibly CRANNOG	CRANNOGPossible	E.CHRIST.	Unscheduled
15598	RATH	RATH	E.CHRIST.	Unscheduled
15599	A.P. SITE - double-ditched enclosure	A.P. SITE	UNCERTAIN	Unscheduled
15603	ENCLOSURE	ENCLOSURE	UNCERTAIN	Unscheduled
15605	BULLAUN?	BULLAUNPossible	UNCERTAIN	Unscheduled
15606	KENNEDY'S ISLAND. ISLAND, possibly CRANNOG: KENNEDY'S ISLAND	CRANNOGPossible	E.CHRIST.	Unscheduled
15668	NON-ANTIQUITY - field boundary	NON-ANTIQUITY	UNCERTAIN	Unscheduled
15669	ENCLOSURE - rath? & SOUTERRAIN	RATH & SOUTERRAINPossible	E.CHRIST.	Unscheduled
15670	HOLYWELL GLEN. HOLY WELL: HOLYWELL GLEN	HOLY WELL	UNCERTAIN	Unscheduled
15671	ALTAR	ALTAR	C18TH/C19TH	Unscheduled
15672	PENITENTIAL STATIONS	PENITENTIAL STATION	C18TH/C19TH	Unscheduled
15673	RATH	RATH	E.CHRIST.	Unscheduled
15674	HILLFORT	HILLFORT	PREHISTORIC	Scheduled
15675	RATH	RATH	E.CHRIST.	Unscheduled
15676	SUB-RECTANGULAR RATH	RATH	E.CHRIST.	Unscheduled
15677	PLATFORM RATH	RATH	E.CHRIST.	Unscheduled
15678	AGHINTAIN FORT. ENCLOSURE: AGHINTAIN FORT	ENCLOSURE	UNCERTAIN	Unscheduled
15679	AGHINTAIN CASTLE, AUGHENTAIN CASTLE. C17th FORTIFIED HOUSE & BAWN: AUGHENTAIN or AGHINTAIN CASTLE	FORTIFICATION	POST-MED	Scheduled
15680	EARTHWORK: OVAL PLATFORM WITH TERRACE	PLATFORM SITE	UNCERTAIN	Scheduled
15681	ENCLOSURE	ENCLOSURE	UNCERTAIN	Unscheduled
15682	LISBOY. RATH: LISBOY	RATH	E.CHRIST.	Unscheduled
15683	ENCLOSURE	ENCLOSURE	UNCERTAIN	Unscheduled
15684	LASSAN'S HOLE. NON-ANTIQUITY - natural hollow: LASSAN'S HOLE	NON-ANTIQUITY	UNCERTAIN	Unscheduled
15685	ENCLOSURE	ENCLOSURE	UNCERTAIN	Unscheduled

15686	RATH	RATH	E.CHRIST.	Unscheduled
15687	COPE'S STONE. STANDING STONE: COPE'S STONE	STANDING STONE	PREHISTORIC	Unscheduled
15688	RATH	RATH	E.CHRIST.	unscheduled
15689	RATH	RATH	E.CHRIST.	Unscheduled
15690	ENCLOSURE	ENCLOSURE	UNCERTAIN	Unscheduled
15691	ENCLOSURE	ENCLOSURE	UNCERTAIN	Unscheduled
15692	FANNY'S FORT. RATH: FANNY'S FORT	RATH	E.CHRIST.	Unscheduled
15694	TREE RING	DESIGNED LANDSCAPE FEATURE	MODERN	Unscheduled
15695	ENCLOSURE	ENCLOSURE	UNCERTAIN	unscheduled
15696	LISINDOLL FORT. RATH: LISINDOLL FORT	RATH	E.CHRIST.	Unscheduled
15697	PLATFORM RATH	RATH	UNCERTAIN	Unscheduled
15698	ENCLOSURE	ENCLOSURE	UNCERTAIN	Unscheduled
15699	CLOCHAR, CLOCHAR-MAC-NDAIMENI. PRE-NORMAN CATHEDRAL & GRAVEYARD, AUGUSTINIAN FRIARY, POST-MED. & MODERN CATHEDRAL & GRAVEYARD, 3 CROSSES & 2 BULLAUNS: CLOGHER CATHEDRAL, CLOCHAR or CLOCHAR-MAC-nDAIMENI	ECCLESIASTICAL SITE	E.CHRIST.	Scheduled
15700	RATHMORE, CLOGHER HILLFORT. HILLFORT, RING BARROW, RATH & EARTHWORKS; INAUGURATION SITE: CLOGHER HILLFORT & RATHMORE	HILLFORT	PREHISTORIC	State Care and Scheduled
15701	ENCLOSURE	ENCLOSURE	UNCERTAIN	Unscheduled
15702	ENCLOSURE	ENCLOSURE	UNCERTAIN	Unscheduled
15703	ENCLOSURE	ENCLOSURE	UNCERTAIN	Unscheduled
15705	ROUND CAIRN	CAIRN	PREHISTORIC	Unscheduled
15706	WEDGE TOMB	MEGALITHIC TOMB	NEO/B.A.	Scheduled
15707	ISLAND, possibly CRANNOG	CRANNOGPossible	E.CHRIST.	Unscheduled
15708	STANDING STONE	STANDING STONE	PREHISTORIC	Unscheduled
15709	STANDING STONE	STANDING STONE	PREHISTORIC	Unscheduled
15710	STANDING STONE	STANDING STONE	PREHISTORIC	Unscheduled
15712	LANDSCAPE FEATURE	LANDSCAPE FEATURE	MODERN	Unscheduled
15713	NON-ANTIQUITY	NON-ANTIQUITY	UNCERTAIN	Unscheduled
15714	TREE RING	DESIGNED LANDSCAPE FEATURE	MODERN	Unscheduled
15715	A.P. SITE - TREE RING	A.P. SITE	UNCERTAIN	Unscheduled
15716	TREE RING	DESIGNED LANDSCAPE FEATURE	MODERN	Unscheduled
15717	A.P. SITE - ENCLOSURE	A.P. SITE	UNCERTAIN	Unscheduled
15718	BULLAUN	BULLAUN	E.CHRIST.	Unscheduled
15719	ANNIAS COVE. PASSAGE TOMB: ANNIA'S COVE, KNOCKMANY	MEGALITHIC TOMB	NEOLITHIC	State Care
15720	RATH	RATH	E.CHRIST.	Unscheduled
15721	RATH	RATH	E.CHRIST.	Scheduled
15722	ST. KIERAN'S WELL. HOLY WELL: ST KIERAN'S WELL	HOLY WELL	UNCERTAIN	Unscheduled
15723	ST. KIERAN'S STONE. BULLAUN: ST KIERAN'S STONE	BULLAUN	E.CHRIST.	Unscheduled
15724	ERRIGAL KEEROGUE, AIREGAL-DA-CHIAROG, AIRECAL-DA-CHIAROC. MULTIPERIOD CHURCH & GRAVEYARD with CARVED STONES, CROSS & SHEELA-NA-GIG: ERRIGAL KEEROGUE	ECCLESIASTICAL SITE	E.CHRIST.	State Care
15725	ENCLOSURE	ENCLOSURE	UNCERTAIN	Unscheduled
15726	RATH	RATH	E.CHRIST.	Unscheduled

15727	PLATFORM RATH	RATH	E.CHRIST.	Scheduled
15728	RATH re-used as TREE RING	RATH	E.CHRIST.	Scheduled
15729	RATH	RATH	E.CHRIST.	Unscheduled
15730	PLATFORM RATH	RATH	E.CHRIST.	Unscheduled
15731	FRANCISCAN FRIARY, ROUND TOWER, CHURCH, GRAVEYARD & 2 FONTS: BALLYNASAGGART	ECCLESIASTICAL SITE	LATE-MED	Unscheduled
15732	PLATFORM RATH	RATH	E.CHRIST.	Scheduled
15733	ENCLOSURE	ENCLOSURE	UNCERTAIN	Unscheduled
15734	RATH	RATH	E.CHRIST.	Unscheduled
15735	RATH	RATH	E.CHRIST.	Unscheduled
15736	PLATFORM RATH	RATH	E.CHRIST.	Unscheduled
15737	ENCLOSURE	ENCLOSURE	UNCERTAIN	Unscheduled
15738	RATH	RATH	E.CHRIST.	Unscheduled
15739	ENCLOSURE	ENCLOSURE	UNCERTAIN	Unscheduled
15740	RATH	RATH	E.CHRIST.	Unscheduled
15741	RATH	RATH	E.CHRIST.	unscheduled
15742	PLATFORM RATH overlying PREHISTORIC SETTLEMENT SITE	RATH	NEO/B.A.	Scheduled
15743	STANDING STONE	STANDING STONE	PREHISTORIC	Unscheduled
15744	ENCLOSURE	ENCLOSURE	UNCERTAIN	Unscheduled
15745	ENCLOSURE	ENCLOSURE	UNCERTAIN	Unscheduled
15746	RATH & STANDING STONE	RATH	E.CHRIST.	Unscheduled
15747	RATH	RATH	E.CHRIST.	unscheduled
15748	RATH	RATH	E.CHRIST.	Unscheduled
15749	ENCLOSURE	ENCLOSURE	UNCERTAIN	Unscheduled
15750	RATH	RATH	E.CHRIST.	Unscheduled
15751	RATH	RATH	E.CHRIST.	Scheduled
15752	RATH	RATH	E.CHRIST.	Unscheduled
15753	RATH	RATH	E.CHRIST.	Unscheduled
15754	PLATFORM RATH	RATH	E.CHRIST.	Unscheduled
15756	ENCLOSURE	ENCLOSURE	UNCERTAIN	Unscheduled
15757	SPUR ROYAL CASTLE, AUGHER CASTLE. CASTLE & BAWN: SPUR ROYAL CASTLE	FORTIFICATION	POST-MED	Unscheduled
15758	PLATFORM RATH	RATH	E.CHRIST.	Unscheduled
15759	ISLAND, possibly CRANNOG	CRANNOGPossible	E.CHRIST.	Unscheduled
15760	TREE RING	DESIGNED LANDSCAPE FEATURE	UNCERTAIN	Unscheduled
15761	ENCLOSURE	ENCLOSURE	UNCERTAIN	Unscheduled
15762	RATH reused as TREE RING	RATH	E.CHRIST.	Scheduled
15763	ENCLOSURE	ENCLOSURE	UNCERTAIN	Unscheduled
15764	RATH	RATH	E.CHRIST.	Scheduled
15765	PLATFORM RATH	RATH	E.CHRIST.	Scheduled
15766	ENCLOSURE	ENCLOSURE	UNCERTAIN	Unscheduled
15767	ENCLOSURE	ENCLOSURE	UNCERTAIN	Unscheduled
15768	BIVALLATE RATH: FAVOR ROYAL DEMESNE	RATH	E.CHRIST.	Scheduled
15769	FORT HILL. ENCLOSURE?: FORT HILL (placename evidence only)	ENCLOSUREPossible	UNCERTAIN	Unscheduled
15770	ENCLOSURE	ENCLOSURE	UNCERTAIN	Unscheduled
15771	RATH	RATH	E.CHRIST.	Unscheduled

15772	ENCLOSURE	ENCLOSURE	UNCERTAIN	Unscheduled
15773	ENCLOSURE - TREE-RING	ENCLOSURE	UNCERTAIN	Unscheduled
15774	RATH	RATH	E.CHRIST.	Scheduled
15775	ENCLOSURE	ENCLOSURE	UNCERTAIN	Unscheduled
15776	PLATFORM RATH	RATH	E.CHRIST.	Unscheduled
15777	SQUARE PLATFORM - CASTLE?	FORTIFICATIONPossible	UNCERTAIN	Unscheduled
15778	RELICKNAPAIN. KILLEEN: RELICKNAPAIN	KILLEEN	E.CHRIST.	Unscheduled
15779	ENCLOSURE	ENCLOSURE	UNCERTAIN	Unscheduled
15780	RATH	RATH	E.CHRIST.	Scheduled
15781	BIVALLATE RATH	RATH	E.CHRIST.	Scheduled
15782	SMALL ENCLOSURE	ENCLOSURE	UNCERTAIN	Unscheduled
15783	ENCLOSURE	ENCLOSURE	UNCERTAIN	Unscheduled
15784	LISBEG. LARGE HILLTOP ENCLOSURE: LISBEG	ENCLOSURE	UNCERTAIN	Unscheduled
15785	LISDOART. PLATFORM RATH: LISDOART	RATH	E.CHRIST.	Scheduled
15786	RATH	RATH	E.CHRIST.	Unscheduled
15787	ENCLOSURE	ENCLOSURE	UNCERTAIN	Unscheduled
15788	RATH	RATH	E.CHRIST.	Unscheduled
15789	RATH	RATH	E.CHRIST.	Unscheduled
15790	BALLYGAWLEY CASTLE. C17th CASTLE & BAWN: BALLYGAWLEY CASTLE	FORTIFICATION	POST-MED	Scheduled
15791	ENCLOSURE	ENCLOSURE	UNCERTAIN	Unscheduled
15792	ISLAND, possibly CRANNOG	CRANNOGPossible	E.CHRIST.	unscheduled
15793	ENCLOSURE	ENCLOSURE	UNCERTAIN	Unscheduled
15794	PLATFORM RATH	RATH	E.CHRIST.	Unscheduled
15795	CRANNOG?	CRANNOGPossible	E.CHRIST.	Unscheduled
15796	ENCLOSURE	ENCLOSURE	UNCERTAIN	Unscheduled
15797	FRIARY MULLAN, FRIARY FIELD, FRIARY FARM. MOUND: FRIARY FIELD, FRIARY MULLAN or FRIARY FARM	MOUND	UNCERTAIN	Unscheduled
15798	ENCLOSURE	ENCLOSURE	UNCERTAIN	unscheduled
	BALLYNASAGGART STONE. MEGALITHIC TOMB & CUP-&-RING-MARKED STONE:			
15799	BALLYNASAGGART STONE	MEGALITHIC TOMB	NEOLITHIC	Unscheduled
15800	BISHOP'S WELL. WELL: BISHOP'S WELL (unlocated)	WELL	UNCERTAIN	Unscheduled
15801	CIST CEMETERY	CIST CEMETERY	BRONZE AGE	Unscheduled
15802	CRANNOG?	CRANNOGPossible	E.CHRIST.	Unscheduled
15803	CLOGHER. HISTORIC SETTLEMENT: CLOGHER	SETTLEMENT	E.CHRIST.	Unscheduled
15804	STONE WALL	UNCERTAIN	UNCERTAIN	Unscheduled
15805	CIST BURIAL	CIST BURIAL	BRONZE AGE	Unscheduled
15806	WICKER STRUCTURE	UNCERTAIN	UNCERTAIN	Unscheduled
15807	CILL MOR MAGH ENIR. CHURCH: CILL MOR MAGH ENIR, MOYANNER (unlocated)	ECCLESIASTICAL SITE	E.CHRIST.	Unscheduled
15808	A.P. SITE - enclosure	A.P. SITE	UNCERTAIN	Unscheduled
15809	STANDING STONE	STANDING STONE	PREHISTORIC	Unscheduled
15810	BALLYGAWLEY, BALLEGALIN. HISTORIC SETTLEMENT: BALLYGAWLEY	SETTLEMENT	POST-MED	Unscheduled
15811	RATH	RATH	E.CHRIST.	Unscheduled
15812	RATH	RATH	E.CHRIST.	Unscheduled
15813	PLATFORM RATH	RATH	E.CHRIST.	Unscheduled
15814	RATH	RATH	E.CHRIST.	Unscheduled

15815	LISMALORE FORT. BIVALLATE RATH: LISMALORE FORT	RATH	E.CHRIST.	Scheduled
15817	RATH	RATH	E.CHRIST.	Unscheduled
15818	C17th BAWN	FORTIFICATION	POST-MED	Unscheduled
15819	TREE RING	DESIGNED LANDSCAPE FEATURE	MODERN	Unscheduled
15820	HILLTOP ENCLOSURE	ENCLOSURE	UNCERTAIN	Scheduled
15821	ENCLOSURE	ENCLOSURE	UNCERTAIN	Unscheduled
15822	CARNTHEEL CHURCH. MEDIEVAL PARISH CHURCH & GRAVEYARD, also SITE OF C13th BATTLE: CARNTHEEL CHURCH	ECCLESIASTICAL SITE	MEDIEVAL	Scheduled
15823	RATH	RATH	E.CHRIST.	Unscheduled
15824	ENCLOSURE	ENCLOSURE	UNCERTAIN	Unscheduled
15825	TREE RING	DESIGNED LANDSCAPE FEATURE	MODERN	Unscheduled
15826	AGHALOO. MEDIEVAL CHURCH & GRAVEYARD: AGHALOO CHURCH	ECCLESIASTICAL SITE	LATE-MED	Scheduled
15827	HENGES	HENGES	NEOLITHIC	Scheduled
15828	ENCLOSURE	ENCLOSURE	UNCERTAIN	Unscheduled
15829	RATH	RATH	E.CHRIST.	Unscheduled
15830	RATH	RATH	E.CHRIST.	Unscheduled
15831	RATH	RATH	E.CHRIST.	Unscheduled
15832	OVAL ENCLOSURE	ENCLOSURE	UNCERTAIN	Unscheduled
15833	RATH	RATH	E.CHRIST.	Unscheduled
15834	RATH	RATH	E.CHRIST.	Unscheduled
15835	RATH	RATH	E.CHRIST.	Unscheduled
15836	RATH	RATH	E.CHRIST.	Unscheduled
15837	RATH & CIST BURIAL	RATH	BRONZE AGE	Unscheduled
15838	RATH	RATH	E.CHRIST.	Unscheduled
15839	LARGE ENCLOSURE	ENCLOSURE	UNCERTAIN	Unscheduled
15840	LARGE HILLTOP ENCLOSURE	ENCLOSURE	UNCERTAIN	Scheduled
15841	RATH	RATH	E.CHRIST.	Unscheduled
15842	RATH	RATH	E.CHRIST.	Unscheduled
15843	LANDSCAPE FEATURE	LANDSCAPE FEATURE	MODERN	unscheduled
15844	ENCLOSURE	ENCLOSURE	UNCERTAIN	Unscheduled
15845	ENCLOSURE	ENCLOSURE	UNCERTAIN	Unscheduled
15846	POLYGONAL PLATFORM	ENCLOSURE	UNCERTAIN	Unscheduled
15847	CRANNOG in Carnteel Lough	CRANNOG	E.CHRIST.	Scheduled
15848	ENCLOSURE	ENCLOSURE	UNCERTAIN	Unscheduled
15849	RATH	RATH	E.CHRIST.	unscheduled
15850	ISLAND, possibly CRANNOG	CRANNOGPossible	E.CHRIST.	Unscheduled
15851	KNOCKNACLOY CHURCH. CHURCH: KNOCKNACLOY CHURCH	ECCLESIASTICAL SITE	LATE-MED	Unscheduled
15852	RATH & possible SOUTERRAIN	RATH & SOUTERRAIN	E.CHRIST.	Scheduled
15853	ENCLOSURE	ENCLOSURE	UNCERTAIN	Unscheduled
15855	RATH	RATH	E.CHRIST.	Unscheduled
15856	RATH	RATH	E.CHRIST.	Unscheduled
15857	FRANCISCAN FRIARY	ECCLESIASTICAL SITE	C16TH	Unscheduled
15858	RATH	RATH	E.CHRIST.	Unscheduled

15859	RATH	RATH	E.CHRIST.	Unscheduled
15860	ENCLOSURE & STANDING STONE	STANDING STONE	PREHISTORIC	Unscheduled
15861	RATH?	RATHPossible	E.CHRIST.	Unscheduled
15862	RATH	RATH	E.CHRIST.	Unscheduled
15866	LARGE ENCLOSURE	ENCLOSURE	UNCERTAIN	Unscheduled
15867	RATH	RATH	E.CHRIST.	Unscheduled
15868	CRANNOG	CRANNOG	E.CHRIST.	Scheduled
15869	possible site of MEDIEVAL PARISH CHURCH	ECCLESIASTICAL SITEPossible	MEDIEVAL	Unscheduled
15870	CRANNOG	CRANNOG	E.CHRIST.	Scheduled
15871	ENCLOSURE	ENCLOSURE	UNCERTAIN	Unscheduled
15873	ENCLOSURE	ENCLOSURE	UNCERTAIN	Unscheduled
15874	CAIRN?	CAIRNPossible	PREHISTORIC	Unscheduled
15876	RATH	RATH	E.CHRIST.	unscheduled
15878	A.P. SITE - small circular cropmark	A.P. SITE	UNCERTAIN	Unscheduled
15879	A.P. SITE - large oval enclosure	A.P. SITE	UNCERTAIN	Unscheduled
15897	ENCLOSURE	ENCLOSURE	UNCERTAIN	Unscheduled
15898	CRANNOG? (unlocated)	CRANNOGPossible	E.CHRIST.	Unscheduled
15899	ENCLOSURE	ENCLOSURE	UNCERTAIN	Unscheduled
15900	RATH	RATH	E.CHRIST.	Unscheduled
15901	TREE RING	DESIGNED LANDSCAPE FEATURE	MODERN	Unscheduled
15902	RATH	RATH	E.CHRIST.	Unscheduled
15903	STANDING STONE	STANDING STONE	PREHISTORIC	Unscheduled
15904	RATH	RATH	E.CHRIST.	Unscheduled
15905	RATH & possible SOUTERRAIN	RATH & SOUTERRAIN	E.CHRIST.	Unscheduled
15906	RATH?	RATHPossible	E.CHRIST.	Unscheduled
15907	RATH	RATH	E.CHRIST.	Unscheduled
15908	UNA'S WELL. HOLY WELL: UNA'S WELL	HOLY WELL	UNCERTAIN	Unscheduled
15909	RATH	RATH	E.CHRIST.	Unscheduled
15910	RATH	RATH	E.CHRIST.	Unscheduled
15911	ENCLOSURE	ENCLOSURE	UNCERTAIN	Unscheduled
15912	ENCLOSURE	ENCLOSURE	UNCERTAIN	Unscheduled
15913	RATH	RATH	E.CHRIST.	Unscheduled
15914	RATH	RATH	E.CHRIST.	Unscheduled
15915	RATH	RATH	E.CHRIST.	Unscheduled
15916	RATH	RATH	E.CHRIST.	Unscheduled
15917	STANDING STONE	STANDING STONE	PREHISTORIC	unscheduled
15918	ENCLOSURE	ENCLOSURE	UNCERTAIN	Unscheduled
15919	PLATFORM RATH	RATH	E.CHRIST.	Unscheduled
15920	COUNTERSCARP RATH	RATH	E.CHRIST.	Unscheduled
15921	ENCLOSURE	ENCLOSURE	UNCERTAIN	Unscheduled
15922	PLATFORM RATH	RATH	E.CHRIST.	Unscheduled
15923	RATH	RATH	E.CHRIST.	unscheduled
15924	RATH	RATH	E.CHRIST.	Unscheduled

15925	ENCLOSURE	ENCLOSURE	UNCERTAIN	Unscheduled
15926	ENCLOSURE	ENCLOSURE	UNCERTAIN	Unscheduled
15927	ENCLOSURE	ENCLOSURE	UNCERTAIN	Unscheduled
15928	ISLAND, possibly CRANNOG	CRANNOGPossible	E.CHRIST.	Unscheduled
15929	THE OLD WOMAN'S GRAVE. GRAVE?: THE OLD WOMAN'S GRAVE	GRAVEPossible	UNCERTAIN	Unscheduled
15930	RATH	RATH	E.CHRIST.	Unscheduled
15931	PLATFORM RATH	RATH	E.CHRIST.	Unscheduled
15932	CASHEL	CASHEL	E.CHRIST.	Unscheduled
15933	NON-ANTIQUITY - polygonal field	NON-ANTIQUITY	MODERN	Unscheduled
15934	ENCLOSURE	ENCLOSURE	UNCERTAIN	Unscheduled
15935	MEGALITHIC TOMB? (unlocated)	MEGALITHIC TOMBPossible	PREHISTORIC	Unscheduled
15936	CIST BURIALS(S)	CIST	BRONZE AGE	Unscheduled
15937	A.P. SITE - LARGE BANKED ENCLOSURE	A.P. SITE	UNCERTAIN	Unscheduled
15938	STANDING STONE	STANDING STONE	PREHISTORIC	Unscheduled
15939	CRANNOG	CRANNOG	E.CHRIST.	Unscheduled
15940	TWO STANDING STONES (removed)	STANDING STONE	PREHISTORIC	Unscheduled
15941	RATH?	RATHPossible	E.CHRIST.	Unscheduled
15942	SETTLEMENT SITE	SETTLEMENT SITE	UNCERTAIN	State Care
15943	CARNAGAT. DUAL COURT TOMB: CARNAGAT	MEGALITHIC TOMB	NEOLITHIC	State Care and Scheduled
15944	CARNPATRICK, CARNFADRIG. PORTAL TOMB: CARNFADRIG or CARNPATRICK	MEGALITHIC TOMB	NEOLITHIC	State Care and Scheduled
15945	GIANTS' GRAVES. COURT TOMB: GIANT'S GRAVE	MEGALITHIC TOMB	NEOLITHIC	Scheduled
15946	GIANT'S GRAVE. COURT TOMB: GIANT'S GRAVE	MEGALITHIC TOMB	NEOLITHIC	Scheduled
15947	ENCLOSURE	ENCLOSURE	UNCERTAIN	Unscheduled
15948	ST. PATRICK'S CHAIR. ROCK-CUT SEAT: ST PATRICK'S CHAIR	ROCK-CUT SEAT	UNCERTAIN	Unscheduled
15949	ST. PATRICK'S WELL. BULLAUN: ST PATRICK'S WELL	BULLAUN	E.CHRIST.	Unscheduled
15950	ENCLOSURE	ENCLOSURE	UNCERTAIN	Unscheduled
15951	PLATFORM RATH	RATH	E.CHRIST.	Unscheduled
15952	ENCLOSURE	ENCLOSURE	UNCERTAIN	Unscheduled
15953	SOUTERRAIN	SOUTERRAIN	E.CHRIST.	Unscheduled
15954	UNCERTAIN - landscape feature?	UNCERTAIN	UNCERTAIN	Unscheduled
15955	LARGE COUNTERSCARP HILLTOP ENCLOSURE - HILLFORT?	ENCLOSURE	IRON AGE	Scheduled
15956	QUARRY	QUARRY	MODERN	Unscheduled
15957	CIST BURIAL	CIST BURIAL	BRONZE AGE	Unscheduled
15958	STANDING STONE	STANDING STONE	PREHISTORIC	Unscheduled
15959	ENCLOSURE	ENCLOSURE	UNCERTAIN	Unscheduled
15960	CRANNOG	CRANNOG	E.CHRIST.	Unscheduled
15961	UNCERTAIN - HOLY WELLS?	UNCERTAIN	UNCERTAIN	Unscheduled
15962	A.P. SITE - 2 enclosures	A.P. SITE	UNCERTAIN	Unscheduled
15963	A.P. SITE - FIELD SYSTEM	A.P. SITE	UNCERTAIN	Unscheduled
15964	A.P. SITE - BIVALLATE ENCLOSURE	A.P. SITE	UNCERTAIN	Unscheduled

15965	A.P. SITE - FIELD SYSTEM	A.P. SITE	UNCERTAIN	Unscheduled
15966	A.P. SITE - enclosure	A.P. SITE	UNCERTAIN	Unscheduled
15967	A.P. SITE - FIELD SYSTEM	A.P. SITE	UNCERTAIN	Unscheduled
15968	NON-ANTIQUITY - modern enclosure	NON-ANTIQUITY	MODERN	Unscheduled
15969	A.P. SITE - FIELD SYSTEM	A.P. SITE	UNCERTAIN	Unscheduled
15970	A.P. SITE - house site?	A.P. SITE	UNCERTAIN	Unscheduled
15971	BULLAUN	BULLAUN	UNCERTAIN	Unscheduled
15972	RATH	RATH	E.CHRIST.	Scheduled
15973	CRANNOG?	CRANNOGPossible	E.CHRIST.	Unscheduled
15974	NATURAL MOUND, HILLTOP ENCLOSURE & STONE CIRCLE	STONE CIRCLE	PREHISTORIC	Unscheduled
15975	RATH	RATH	E.CHRIST.	Unscheduled
15976	ENCLOSURE	ENCLOSURE	UNCERTAIN	Unscheduled
15978	TREE RING	DESIGNED LANDSCAPE FEATURE	MODERN	Unscheduled
15979	TREE RING	DESIGNED LANDSCAPE FEATURE	MODERN	Unscheduled
15980	ENCLOSURE	ENCLOSURE	UNCERTAIN	Unscheduled
15981	A.P. SITE - circular cropmark	A.P. SITE	UNCERTAIN	Unscheduled
15982	KINARD CASTLE. CASTLE: KINARD CASTLE or GONN ARD	FORTIFICATION	MEDIEVAL	Unscheduled
15983	ENCLOSURE	ENCLOSURE	UNCERTAIN	Unscheduled
15984	ENCLOSURE	ENCLOSURE	UNCERTAIN	Unscheduled
15985	CHURCH & 7 CROSSES (3 removed to other sites - c.f. Tyr 71:1 & Arm 11:3 & 15:2)	ECCLESIASTICAL SITE	E.CHRIST.	Unscheduled
15986	ENCLOSURE	ENCLOSURE	UNCERTAIN	Unscheduled
15987	PLATFORM RATH	RATH	E.CHRIST.	Unscheduled
15988	CRANNOG	CRANNOG	E.CHRIST.	Unscheduled
15989	ISLAND, possibly CRANNOG	CRANNOGPossible	E.CHRIST.	Unscheduled
15990	ENCLOSURE & NEOLITHIC HEARTH	ENCLOSURE	UNCERTAIN	Unscheduled
15991	BATTLE SITE, 1646	BATTLE SITE	POST-MED	Unscheduled
15993	STANDING STONE	STANDING STONE	PREHISTORIC	Unscheduled
15994	RATH	RATH	E.CHRIST.	Unscheduled
15996	TREE RING	DESIGNED LANDSCAPE FEATURE	MODERN	Unscheduled
15997	ISLAND, possibly CRANNOG	CRANNOGPossible	E.CHRIST.	Unscheduled
15992	TEMPLE CILL NA CASHNA, KILLYCAWNA, TEMPLEMOYLE. MULTIPERIOD CHURCH, GRAVEYARD, PENAL SITE & KILLEEN: TEMPLEMOYLE, TEMPLE CILL NA CASHNA or KILLYCAWNA	ECCLESIASTICAL SITE	E.CHRIST.	Scheduled
16035	RATH	RATH	E.CHRIST.	Unscheduled
16039	ENCLOSURE	ENCLOSURE	UNCERTAIN	Unscheduled
14767	CROSS HEAD	CROSS	E.CHRIST.	Scheduled
15506	SESS KILGREEN. PASSAGE TOMB? - STANDING STONES (2): SESS KILGREEN	MEGALITHIC TOMB	NEOLITHIC	Scheduled
15510	SESS KILGREEN. DECORATED STANDING STONE - remains of PASSAGE TOMB: SESS KILGREEN	MEGALITHIC TOMB	NEOLITHIC	Scheduled
15520	WEDGE TOMB	MEGALITHIC TOMB	NEO/B.A.	Scheduled
15530	PASSAGE TOMB	MEGALITHIC TOMB	NEOLITHIC	Scheduled
15693	ABBAY STONE. CROSS-CARVED STANDING STONE: ABBAY STONE	STANDING STONE	PREHISTORIC	Scheduled
15704	WEDGE TOMB	MEGALITHIC TOMB	NEO/B.A.	Scheduled
15711	STANDING STONE	STANDING STONE	BRONZE AGE	Scheduled

15755	FAVOR ROYAL BAWN. FAVOR ROYAL BAWN	FORTIFICATION	POST-MED	Scheduled
15816	HORNED CAIRN. COURT TOMB: HORNED CAIRN	MEGALITHIC TOMB	NEOLITHIC	Scheduled
15854	SWEAT HOUSE	SWEAT HOUSE	UNCERTAIN	Scheduled
15872	ARCHITECTURAL FRAGMENT	ARCHITECTURAL FRAGMENT	MEDIEVAL	Scheduled
15977	PLATFORM RATH	RATH	E.CHRIST.	Scheduled
15995	GLENARB, CALEDON CROSS. CROSS & WELL: CALEDON CROSS, GLENARB	CROSS	E.CHRIST.	Scheduled
16025	Early 19th-century beam engine, engine house and chimney base.	MILL	C19TH	Scheduled
16334	Eel Weir	FISH TRAP		Scheduled
16451	SQUARE EARTHWORK - MOATED SITE?	EARTHWORK		Unscheduled

Moyola DEA

MONUMENT ID	MONUMENT TYPE	GENERAL DESCRIPTION	PERIOD	PROTECTION
12824	THE FORT. ENCLOSURE: THE FORT	ENCLOSURE	UNCERTAIN	Unscheduled
12830	WHITE FORT. PLATFORM RATH: WHITE FORT	RATH	E.CHRIST.	Scheduled
12839	FORT WILLIAM. COUNTERSCARP RATH: FORT WILLIAM	RATH	E.CHRIST.	Scheduled
12840	ROWLEY'S CASTLE. CASTLE: ROWLEY'S CASTLE	FORTIFICATION	POST-MED	Unscheduled
12841	RAISED RATH	RATH	E.CHRIST.	Unscheduled
12842	ENCLOSURE	ENCLOSURE	UNCERTAIN	Unscheduled
12843	ENCLOSURE	ENCLOSURE	UNCERTAIN	Unscheduled
12844	MOUND	MOUNDPossible	UNCERTAIN	Unscheduled
12848	ENCLOSURE	ENCLOSURE	UNCERTAIN	Unscheduled
12850	ENCLOSURE	ENCLOSURE	UNCERTAIN	Unscheduled
12851	ENCLOSURE	ENCLOSURE	UNCERTAIN	Unscheduled
12858	A.P. SITE - circular enclosure	A.P. SITE	UNCERTAIN	Unscheduled
12861	URN BURIALS (O.S. memoir site, unlocated)	URN BURIAL	BRONZE AGE	Unscheduled
12869	CRANNOG	CRANNOG	E.CHRIST.	Unscheduled
12870	ENCLOSURE (O.S. memoir site, unlocated)	ENCLOSURE	UNCERTAIN	Unscheduled
12872	ENCLOSURE	ENCLOSURE	UNCERTAIN	Unscheduled
12873	ENCLOSURE (O.S. memoir site, unlocated)	ENCLOSURE	UNCERTAIN	Unscheduled
12874	ENCLOSURE	ENCLOSURE	UNCERTAIN	Unscheduled
12875	ENCLOSURE (O.S. memoir site, unlocated)	ENCLOSURE	UNCERTAIN	Unscheduled
12876	ENCLOSURE (O.S. memoir site, unlocated)	ENCLOSURE	UNCERTAIN	Unscheduled
12879	MEGALITHIC TOMB & TRACKWAY (O.S. memoir site, unlocated)	MEGALITHIC TOMBPossible	NEOLITHIC	Unscheduled
12880	CIST (O.S. memoir site, unlocated)	CISTPossible	PREHISTORIC	Unscheduled
12884	STANDING STONE (removed)	STANDING STONE	PREHISTORIC	Unscheduled
12885	ENCLOSURE	ENCLOSURE	UNCERTAIN	Unscheduled
12886	BELLAGHY BAWN. PLANTATION CASTLE & BAWN on site of RATH: BELLAGHY BAWN	FORTIFICATION	E.CHRIST.	State Care
12887	KILLYBERRY FORT. RATH: KILLYBERRY FORT	RATH	E.CHRIST.	Unscheduled
12888	ENCLOSURE	ENCLOSURE	UNCERTAIN	Unscheduled
12889	ENCLOSURE	ENCLOSURE	UNCERTAIN	Unscheduled
12890	ENCLOSURE	ENCLOSURE	UNCERTAIN	Unscheduled

12900	MOUND	MOUND	UNCERTAIN	Unscheduled
12902	ENCLOSURE	ENCLOSURE	UNCERTAIN	Unscheduled
12903	ENCLOSURE	ENCLOSURE	UNCERTAIN	Unscheduled
12904	ENCLOSURE	ENCLOSURE	UNCERTAIN	Unscheduled
12905	ENCLOSURE	ENCLOSURE	UNCERTAIN	Unscheduled
12906	CRANNOG	CRANNOG	E.CHRIST.	Unscheduled
12907	SOUTERRAIN & ?RATH	SOUTERRAIN	E.CHRIST.	Unscheduled
12908	SHEMY'S ISLAND. CRANNOG: SHEMY'S ISLAND	CRANNOG	E.CHRIST.	Proposed for Scheduling
12909	NON-ANTIQUITY	NON-ANTIQUITY	UNCERTAIN	Unscheduled
12910	ENCLOSURE	ENCLOSURE	UNCERTAIN	Unscheduled
12912	ENCLOSURE	ENCLOSURE	UNCERTAIN	Unscheduled
12913	ENCLOSURE	ENCLOSURE	UNCERTAIN	Unscheduled
12914	ENCLOSURE	ENCLOSURE	UNCERTAIN	Unscheduled
12916	CAIRN	CAIRN	PREHISTORIC	Unscheduled
12919	MULLANAKILL. CHURCH (site of) & KILLEEN: MULLANAKILL	ECCLESIASTICAL SITE	UNCERTAIN	Unscheduled
12920	ENCLOSURE	ENCLOSURE	UNCERTAIN	Unscheduled
12925	ENCLOSURE (unlocated)	ENCLOSURE	UNCERTAIN	Unscheduled
12926	SOUTERRAIN (O.S. memoir site, unlocated)	SOUTERRAIN	E.CHRIST.	Unscheduled
12927	KILLEEN on an island in bog	GRAVEYARD	UNCERTAIN	Unscheduled
12928	CAIRN & URN BURIAL (O.S. memoir site, unlocated)	CAIRN	BRONZE AGE	Unscheduled
12930	THREE URN BURIALS & ?CIST (O.S. memoir site, unlocated)	CIST BURIAL	BRONZE AGE	Unscheduled
12933	ENCLOSURE (O.S. memoir site, unlocated)	ENCLOSURE	UNCERTAIN	Unscheduled
12934	WOODEN SOUTERRAIN? (O.S. memoir site, unlocated)	SOUTERRAINPossible	E.CHRIST.	Unscheduled
12935	GREY STONE. STANDING STONE	STANDING STONE	PREHISTORIC	Unscheduled
12937	RATH & ?CIST (O.S. memoir site, unlocated)	RATH	PREHISTORIC	Unscheduled
12938	RATH & URN BURIAL	RATH	PREHISTORIC	Unscheduled
12939	ENCLOSURE (O.S. memoir site, unlocated)	ENCLOSURE	UNCERTAIN	Unscheduled
12940	MILL STONE, possibly from HORIZONTAL MILL	MILL STONE	E.CHRIST.	Unscheduled
12941	CRANNOG	CRANNOG	E.CHRIST.	Unscheduled
12942	ENCLOSURE (O.S. memoir site, unlocated)	ENCLOSURE	UNCERTAIN	Unscheduled
12948	HOLY WELL	HOLY WELL	UNCERTAIN	Unscheduled
12949	BATTLE SITE, 567 AD (unlocated)	BATTLE SITE	E.CHRIST.	Unscheduled
12950	BELLAGHY. HISTORIC SETTLEMENT - BELLAGHY	SETTLEMENT SITE	POST-MED	Unscheduled
12952	RATH	RATH	E.CHRIST.	Unscheduled
12953	DRUID'S CIRCLE. STONE CIRCLE, CIST & STANDING STONE: DRUID'S CIRCLE	MEGALITHIC COMPLEX	PREHISTORIC	Unscheduled
12954	BALLYNASCREEN CHURCH. EARLY CHRISTIAN, MEDIEVAL & POST MEDIEVAL CHURCH & GRAVEYARD: BALLYNASCREEN CHURCH	ECCLESIASTICAL SITE	E.CHRIST.	State Care
12957	ENCLOSURE	ENCLOSURE	UNCERTAIN	Unscheduled
12960	GIANT'S GRAVE. WEDGE TOMB: GIANT'S GRAVE	MEGALITHIC TOMB	NEO/B.A.	Scheduled
12961	THREE STONE CIRCLES & SIX ALIGNMENTS	STONE CIRCLE COMPLEX	PREHISTORIC	Scheduled
12962	CAIRN	CAIRN	PREHISTORIC	Unscheduled
12964	CIST BURIAL (now unlocated)	CIST BURIAL	BRONZE AGE	Unscheduled
12966	DRAPERSTOWN, CROSS. HISTORIC SETTLEMENT: DRAPERSTOWN or CROSS	SETTLEMENT	POST-MED	Unscheduled

12967	FINDSPOT of URN BURIAL (now unlocated)	URN BURIAL	BRONZE AGE	Unscheduled
12968	UPLAND SETTLEMENT SITE (O.S. memoir site, unlocated)	SETTLEMENT SITE	UNCERTAIN	Unscheduled
12970	CIST? (O.S. memoir site, unlocated)	CISTPossible	PREHISTORIC	Unscheduled
12971	STRUCTURE (O.S. memoir site, unlocated)	STRUCTURE	UNCERTAIN	Unscheduled
12972	SOUTERRAIN (O.S. memoir site, unlocated)	SOUTERRAINPossible	E.CHRIST.	Unscheduled
12974	SWEATHOUSE	SWEAT HOUSE	UNCERTAIN	Unscheduled
12975	CREMATION BURIALS	BURIAL	PREHISTORIC	Unscheduled
	DESERTMARTIN CHURCH. MEDIEVAL & POST MED. PARISH CHURCH & GRAVEYARD:			
12976	DESERTMARTIN CHURCH	ECCLESIASTICAL SITE	POST-MED	Unscheduled
12977	RATH, possibly Counterscarp rath	RATH	E.CHRIST.	Unscheduled
12978	DRUMBALLY FORT. COUNTERSCARP RATH: DRUMBALLY FORT	RATH	E.CHRIST.	Scheduled
12979	ENCLOSURE	ENCLOSURE	UNCERTAIN	Unscheduled
12980	ENCLOSURE	ENCLOSURE	UNCERTAIN	Unscheduled
12981	RATH	RATH	E.CHRIST.	Unscheduled
12982	ENCLOSURE	ENCLOSURE	UNCERTAIN	Unscheduled
12983	BIVALLATE RATH	RATH	E.CHRIST.	Unscheduled
12984	KILCRONAGHAN CHURCH. CHURCH & GRAVEYARD: KILCRONAGHAN CHURCH	ECCLESIASTICAL SITE	POST-MED	Scheduled
12985	ENCLOSURE	ENCLOSURE	UNCERTAIN	Unscheduled
12986	RATH	RATH	E.CHRIST.	Unscheduled
12987	MOUND	MOUND	UNCERTAIN	Unscheduled
12988	TWO ENCLOSURES	ENCLOSURE	UNCERTAIN	Unscheduled
12989	ENCLOSURE	ENCLOSURE	UNCERTAIN	Unscheduled
12990	LISSARD. ENCLOSURE: LISSARD	ENCLOSURE	UNCERTAIN	Unscheduled
12996	RATH	RATH	E.CHRIST.	Unscheduled
12997	ENCLOSURE - barrow?	ENCLOSURE	UNCERTAIN	Unscheduled
12998	ENCLOSURE	ENCLOSURE	UNCERTAIN	Unscheduled
12999	LOUGHINSHOLIN. CRANNOG AT LOUGHINSHOLIN	CRANNOG	E.CHRIST.	Scheduled
13000	NON-ANTIQUITY? - mill pond	NON-ANTIQUITYPossible	UNCERTAIN	Unscheduled
13001	FORT HILL. RATH: FORT HILL	RATH	E.CHRIST.	Unscheduled
13002	SOUTERRAIN	SOUTERRAIN	E.CHRIST.	Unscheduled
13003	SOUTERRAIN	SOUTERRAIN	E.CHRIST.	Unscheduled
13004	GRAVEYARD?	GRAVEYARDPossible	UNCERTAIN	Unscheduled
13005	ENCLOSURE	ENCLOSURE	UNCERTAIN	Unscheduled
13006	SOUTERRAIN	SOUTERRAIN	E.CHRIST.	Unscheduled
13007	DUNEAVY. NON-ANTIQUITY: DUNEAVY	NON-ANTIQUITY	UNCERTAIN	Unscheduled
13008	ENCLOSURE	ENCLOSURE	UNCERTAIN	Unscheduled
13010	SOUTERRAIN?	SOUTERRAINPossible	E.CHRIST.	Unscheduled
13011	HORIZONTAL MILL?	HORIZONTAL MILLPossible	E.CHRIST.	Unscheduled
13012	C8th HORIZONTAL MILL	HORIZONTAL MILL	E.CHRIST.	Unscheduled
13013	MONASTERY? (unlocated)	ECCLESIASTICAL SITEPossible	E.CHRIST.	Unscheduled
13015	ENCLOSURE - part of rath group? (O.S. memoir site, unlocated)	ENCLOSURE	UNCERTAIN	Unscheduled
13016	ENCLOSURE - part of rath group? (O.S. memoir site, unlocated)	RATH	E.CHRIST.	Unscheduled

13017	ENCLOSURE - part of rath group? (O.S. memoir site, unlocated)	ENCLOSURE	UNCERTAIN	Unscheduled
13018	ENCLOSURE - part of rath group? (O.S. memoir site, unlocated)	ENCLOSURE	UNCERTAIN	Unscheduled
13021	ENCLOSURE (O.S. memoir site, unlocated)	ENCLOSURE	UNCERTAIN	Unscheduled
13022	ENCLOSURE (O.S. memoir site, unlocated)	ENCLOSURE	UNCERTAIN	Unscheduled
13023	CIST (O.S. memoir site, unlocated)	CIST	BRONZE AGE	Unscheduled
13024	NATURAL FEATURE	NATURAL FEATURE	UNCERTAIN	Unscheduled
13025	ENCLOSURE (O.S. memoir site, unlocated)	ENCLOSURE	UNCERTAIN	Unscheduled
13026	ENCLOSURE	ENCLOSURE	UNCERTAIN	Unscheduled
13027	ENCLOSURE	ENCLOSURE	UNCERTAIN	Unscheduled
13028	ENCLOSURE	ENCLOSURE	UNCERTAIN	Unscheduled
13030	AGHAGASKIN FORT. COUNTERSCARP RATH: AGHAGASKIN FORT	RATH	E.CHRIST.	Scheduled
13031	BIVALLATE RATH reused as QUAKER GRAVEYARD	RATH	E.CHRIST.	Unscheduled
13032	ENCLOSURE - TREE RING?	ENCLOSURE	UNCERTAIN	Unscheduled
13033	TREE RING	DESIGNED LANDSCAPE FEATURE	MODERN	Unscheduled
13034	RATH	RATH	E.CHRIST.	Scheduled
13035	CASTLE (site of)	FORTIFICATION	POST-MED	Unscheduled
13036	RATH	RATH	E.CHRIST.	Unscheduled
13037	ANNAGHMORE CASTLE, CASTLE HILL. CASTLE (site of): ANNAGHMORE CASTLE, CASTLE HILL	FORTIFICATION	UNCERTAIN	Unscheduled
13038	LARGE ENCLOSURE	ENCLOSURE	UNCERTAIN	Unscheduled
13039	LARGE ENCLOSURE	ENCLOSURE	UNCERTAIN	Unscheduled
13040	RATH	RATH	E.CHRIST.	Unscheduled
13041	ENCLOSURE	ENCLOSURE	UNCERTAIN	Unscheduled
13042	CHURCH ISLAND. MULTI-PERIOD CHURCH, GRAVEYARD & BULLAUN: CHURCH ISLAND	ECCLESIASTICAL SITE	E.CHRIST.	Scheduled
13043	CONEY ISLAND. MEDIEVAL SQUARE EARTHWORK & FINDSPOT of NEOLITHIC FLINTS: CONEY ISLAND	MULTI-PERIOD SITE	NEOLITHIC	Unscheduled
13045	ISLAND, possibly CRANNOG	CRANNOGPossible	E.CHRIST.	Unscheduled
13046	RATH	RATH	E.CHRIST.	Unscheduled
13047	ENCLOSURE	ENCLOSURE	UNCERTAIN	Unscheduled
13048	ENCLOSURE - RATH?	ENCLOSURE	UNCERTAIN	Unscheduled
13049	MESOLITHIC OCCUPATION SITE	OCCUPATION SITE	MESOLITHIC	Unscheduled
13051	RATH	RATH	E.CHRIST.	Unscheduled
13052	GRAVEYARD?	GRAVEYARDPossible	UNCERTAIN	Unscheduled
13053	RATH	RATH	E.CHRIST.	Unscheduled
13054	RATH (O.S. memoir site, unlocated)	RATH	E.CHRIST.	Unscheduled
13055	RATH	RATH	E.CHRIST.	Unscheduled
13056	FINDSPOT of BOAT	FINDSPOT	MODERN	Unscheduled
13057	PLANTATION CHURCH & GRAVEYARD	ECCLESIASTICAL SITE	POST-MED	Unscheduled
13058	A.P. SITE - circular enclosure	A.P. SITE	UNCERTAIN	Unscheduled
13062	STANDING STONE (O.S. memoir site, unlocated)	STANDING STONE	PREHISTORIC	Unscheduled
13063	TRACKWAY (O.S. memoir site, unlocated)	TRACKWAY	PREHISTORIC	Unscheduled
13064	KILLEEN	BURIAL GROUND	UNCERTAIN	Unscheduled
13065	ENCLOSURE (O.S. memoir site, unlocated)	ENCLOSURE	UNCERTAIN	Unscheduled
13066	STANDING STONE	STANDING STONE	PREHISTORIC	Unscheduled
13067	ENCLOSURE (O.S. memoir site, unlocated)	ENCLOSURE	UNCERTAIN	Unscheduled
13068	KILLE BRIEDA. GRAVEYARD & KILLEEN: KILLE BRIEDA	GRAVEYARD	MODERN	Unscheduled

13069	MOUND	MOUND	UNCERTAIN	Unscheduled
13070	RATH	RATH	E.CHRIST.	Unscheduled
13071	TRACKWAY (O.S. memoir site, unlocated)	TRACKWAY	PREHISTORIC	Unscheduled
13072	CRANNOG	CRANNOG	E.CHRIST.	Unscheduled
13073	ANNAGHEENA. KILLEEN: ANNAGHEENA	BURIAL GROUND	UNCERTAIN	Unscheduled
13074	BELLA'S FORTH. RATH: BELLA'S FORTH	RATH	E.CHRIST.	Unscheduled
13075	ENCLOSURE	ENCLOSURE	UNCERTAIN	Unscheduled
13076	ENCLOSURE	ENCLOSURE	UNCERTAIN	Unscheduled
13077	MULLAN-NA-KILLE. KILLEEN: MULLAN-NA-KILLE	BURIAL GROUND	UNCERTAIN	Unscheduled
13078	BATTLE SITE, 1641	BATTLE SITE	POST-MED	Unscheduled
13079	STONE CIRCLE	STONE CIRCLE	PREHISTORIC	Unscheduled
13080	STONE SETTINGS - possibly MEGALITHIC TOMB	STONE SETTING	NEOLITHIC	Unscheduled
13081	ALIGNMENT? or MEGALITHIC TOMB?	UNCERTAIN	PREHISTORIC	Unscheduled
13091	CRANNOG?	CRANNOGPossible	E.CHRIST.	Unscheduled
13099	PRE-BOG LANDSCAPE of FIELD WALLS, FIELD CLEARANCE WALLS & CAIRNS, A CAIRN FIELD, A STONE STRUCTURE & possible MEGALITHIC TOMBS	PRE-BOG LANDSCAPE	BRONZE AGE	Scheduled
13132	PLATFORM RATH	RATH	E.CHRIST.	Unscheduled
13134	RATH & possible SOUTERRAIN	RATH & SOUTERRAIN	E.CHRIST.	Unscheduled
13135	ENCLOSURE - BARROW?	ENCLOSURE	PREHISTORIC	Unscheduled
13139	LOWER EGLISH BURIAL GROUND. GRAVEYARD: LOWER EGLISH BURIAL GROUND	GRAVEYARD	UNCERTAIN	Unscheduled
13140	TREE RING	DESIGNED LANDSCAPE FEATURE	MODERN	Unscheduled
13148	ENCLOSURE	ENCLOSURE	UNCERTAIN	Unscheduled
13149	NON-ANTIQUITY	NON-ANTIQUITY	UNCERTAIN	Unscheduled
13152	ENCLOSURE	ENCLOSURE	UNCERTAIN	Unscheduled
13161	TRACKWAY (O.S. memoir site, unlocated)	TRACKWAY	E.CHRIST.	Unscheduled
13162	ENCLOSURE (O.S. memoir site, unlocated)	ENCLOSURE	UNCERTAIN	Unscheduled
13163	TRACKWAY (O.S. memoir site, unlocated)	TRACKWAY	UNCERTAIN	Unscheduled
13170	ENCLOSURE (O.S. memoir site, unlocated)	ENCLOSURE	UNCERTAIN	Unscheduled
13171	HORIZONTAL MILL? (O.S. memoir site, unlocated)	HORIZONTAL MILLPossible	E.CHRIST.	Unscheduled
16374	Knockcloghrim Steam Mills chimney (cf IHR 2133:1)	CHIMNEY		Unscheduled
12951	KNOCKCLOGHRIM WINDMILL. WINDMILL: KNOCKCLOGHRIM (c.f. IHR 2133:2 for details	WINDMILL	C19TH	Scheduled
16420	LOUGH PATRICK. PENITENTIAL STATION - LOUGH PATRICK	PENITENTIAL STATION		Unscheduled

Magherafelt DEA

MONUMENT ID	MONUMENT TYPE	GENERAL DESCRIPTION	PERIOD	PROTECTION
12460	PROMONTORY FORT	PROMONTORY FORT	UNCERTAIN	Scheduled
12461	ENCLOSURE	ENCLOSURE	UNCERTAIN	Unscheduled
12462	ENCLOSURE	ENCLOSURE	UNCERTAIN	Unscheduled
12463	CRANNOG? in LOUGH LUG	CRANNOGPossible	E.CHRIST.	Unscheduled
12464	ENCLOSURE	ENCLOSURE	UNCERTAIN	Unscheduled
12465	ENCLOSURE	ENCLOSURE	UNCERTAIN	Unscheduled

12466	ENCLOSURE	ENCLOSURE	UNCERTAIN	Unscheduled
12467	ENCLOSURE	ENCLOSURE	UNCERTAIN	Unscheduled
12468	CRANNOG?	CRANNOGPossible	E.CHRIST.	Unscheduled
12469	NON-ANTIQUITY	NON-ANTIQUITY	MODERN	Unscheduled
12470	MONEYMORE. HISTORIC SETTLEMENT: MONEYMORE	SETTLEMENT	POST-MED	Unscheduled
12471	A.P. SITE - oval enclosure	A.P. SITE	UNCERTAIN	Unscheduled
12472	MEGALITHIC TOMB & ENCLOSURE (O.S. memoir site, unlocated)	MEGALITHIC TOMB	PREHISTORIC	Unscheduled
12473	ENCLOSURE (O.S. memoir site, unlocated)	ENCLOSURE	UNCERTAIN	Unscheduled
12474	MEGALITHIC TOMB (O.S. memoir site, unlocated)	MEGALITHIC TOMB	PREHISTORIC	Unscheduled
12475	ENCLOSURE (O.S. memoir site, unlocated)	ENCLOSURE	UNCERTAIN	Unscheduled
12476	ENCLOSURE (O.S. memoir site, unlocated)	ENCLOSURE	UNCERTAIN	Unscheduled
12477	ENCLOSURE (O.S. memoir site, unlocated)	ENCLOSURE	UNCERTAIN	Unscheduled
12478	TRACKWAY (O.S. memoir site, unlocated)	TRACKWAY	PREHISTORIC	Unscheduled
12479	ENCLOSURE (O.S. memoir site, unlocated)	ENCLOSURE	UNCERTAIN	Unscheduled
12480	ENCLOSURE (O.S. memoir site, unlocated)	ENCLOSURE	UNCERTAIN	Unscheduled
12481	ENCLOSURE (O.S. memoir site, unlocated)	ENCLOSURE	UNCERTAIN	Unscheduled
12482	ENCLOSURE (O.S. memoir site, unlocated)	ENCLOSURE	UNCERTAIN	Unscheduled
12483	ENCLOSURE (O.S. memoir site, unlocated)	ENCLOSURE	UNCERTAIN	Unscheduled
12484	A.P. SITE - oval cropmark	A.P. SITE	UNCERTAIN	Unscheduled
12485	RECTANGULAR EARTHWORKS, possibly HUT SITES	EARTHWORKS	UNCERTAIN	Unscheduled
12486	ENCLOSURE	ENCLOSURE	UNCERTAIN	Unscheduled
12487	FORT HILL. RATH: FORT HILL	RATH	E.CHRIST.	Unscheduled
12488	RATH	RATH	E.CHRIST.	Unscheduled
12489	BIVALLATE RATH	RATH	E.CHRIST.	Scheduled
12991	CAIRN reused as OS trig. point	CAIRN	PREHISTORIC	Unscheduled
12992	ROUND CAIRN with chamber	CAIRN	PREHISTORIC	Unscheduled
12993	ENCLOSURE	ENCLOSURE	UNCERTAIN	Unscheduled
12994	ENCLOSURE	ENCLOSURE	UNCERTAIN	Unscheduled
12995	ENCLOSURE	ENCLOSURE	UNCERTAIN	Unscheduled
13009	ENCLOSURE?	ENCLOSUREPossible	UNCERTAIN	Unscheduled
13014	SOUTERRAIN (O.S. memoir site, unlocated)	SOUTERRAIN	E.CHRIST.	Unscheduled
13019	ENCLOSURE (O.S. memoir site, unlocated)	ENCLOSURE	UNCERTAIN	Unscheduled
13020	ENCLOSURE (O.S. memoir site, unlocated)	ENCLOSURE	UNCERTAIN	Unscheduled
13029	ENCLOSURE?	ENCLOSUREPossible	UNCERTAIN	Unscheduled
13044	MULTIPERIOD CHURCH & GRAVEYARD (Early Christian-Modern)	ECCLESIASTICAL SITE	E.CHRIST.	Scheduled
13050	PLANTATION CASTLE & BAWN	FORTIFICATION	POST-MED	Unscheduled
13059	MAGHERAFELT. HISTORIC SETTLEMENT: MAGHERAFELT	SETTLEMENT	POST-MED	Unscheduled
13060	ENCLOSURE	ENCLOSURE	UNCERTAIN	Unscheduled
13061	ENCLOSURE (O.S. memoir site, unlocated)	ENCLOSURE	UNCERTAIN	Unscheduled
13086	STONE CIRCLE	STONE CIRCLE	PREHISTORIC	Unscheduled
13087	CHURCH & GRAVEYARD (unlocated)	ECCLESIASTICAL SITE	UNCERTAIN	Unscheduled
13088	NON-ANTIQUITY	NON-ANTIQUITY	MODERN	Unscheduled
13089	STONE CIRCLE	STONE CIRCLE	PREHISTORIC	Unscheduled
13090	STONE CIRCLE (destroyed)	STONE CIRCLE	PREHISTORIC	Unscheduled

13082	DRUID'S CIRCLE. ONE STONE REMAINING OF STONE CIRCLE: DRUID'S CIRCLE	STANDING STONE	NEOLITHIC	State Care and Scheduled
13084	CARNANBANE. DUAL COURT TOMB on earlier NEOLITHIC OCCUPATION SITE: CARNANBANE	MEGALITHIC TOMB	NEOLITHIC	State Care and Scheduled
13092	TWO CAIRNS	CAIRN	MODERN	Unscheduled
13093	CAIRN?	CAIRNPossible	PREHISTORIC	Unscheduled
13094	SOUTERRAIN	SOUTERRAIN	E.CHRIST.	Unscheduled
13095	STONE CIRCLE?	STONE CIRCLEPossible	PREHISTORIC	Unscheduled
13096	MEGALITHIC TOMB, possibly WEDGE TOMB (destroyed)	MEGALITHIC TOMB	NEO/B.A.	Unscheduled
13097	MEGALITHIC TOMB	MEGALITHIC TOMB	PREHISTORIC	Unscheduled
13098	LIOS AINE. ENCLOSURE: LIOS AINE	ENCLOSURE	UNCERTAIN	Unscheduled
13101	STANDING STONE?	STANDING STONEPossible	PREHISTORIC	Unscheduled
13102	LISSAN CHURCH. MULTIPERIOD CHURCH & GRAVEYARD (Early Christian-Modern): LISSAN CHURCH	ECCLESIASTICAL SITE	E.CHRIST.	Unscheduled
13103	PLATFORM RATH	RATH	E.CHRIST.	Scheduled
13104	BIVALLATE RATH	RATH	E.CHRIST.	Scheduled
13105	PLATFORM RATH	RATH	E.CHRIST.	Unscheduled
13106	RATH	RATH	E.CHRIST.	Scheduled
13107	COUNTERSCARP RATH	RATH	E.CHRIST.	Scheduled
13108	DESERTLYN CHURCH. CHURCH, GRAVEYARD & ENCLOSURE: DESERTLYN CHURCH	ECCLESIASTICAL SITE	POST-MED	Scheduled
13110	RATH	RATH	E.CHRIST.	Scheduled
13111	TREE RING	DESIGNED LANDSCAPE FEATURE	MODERN	Unscheduled
13112	RATH (destroyed)	RATH	E.CHRIST.	Unscheduled
13113	RATH	RATH	E.CHRIST.	Unscheduled
13114	COUNTERSCARP RATH	RATH	E.CHRIST.	Unscheduled
13115	RATH	RATH	E.CHRIST.	Unscheduled
13116	PLATFORM RATH	RATH	E.CHRIST.	Unscheduled
13117	ENCLOSURE	ENCLOSURE	UNCERTAIN	Unscheduled
13118	ENCLOSURE	ENCLOSURE	UNCERTAIN	Unscheduled
13119	LARGE RATH	RATH	E.CHRIST.	Unscheduled
13120	THE MOAT. CAIRN: THE MOAT	MEGALITHIC TOMBPossible	PREHISTORIC	Unscheduled
13121	NON-ANTIQUITY	NON-ANTIQUITY	UNCERTAIN	Unscheduled
13122	MOUND?	MOUNDPossible	UNCERTAIN	Unscheduled
13123	NON-ANTIQUITY - field boundary	NON-ANTIQUITY	UNCERTAIN	Unscheduled
13124	FORTIFIED HOUSE & BAWN	FORTIFICATION	POST-MED	Unscheduled
13125	LANDSCAPE FEATURE	LANDSCAPE FEATURE	MODERN	Unscheduled
13126	GRAVEYARD?	GRAVEYARDPossible	UNCERTAIN	Unscheduled
13127	ENCLOSURE	ENCLOSURE	UNCERTAIN	Unscheduled
13128	ENCLOSURE	ENCLOSURE	UNCERTAIN	Unscheduled
13129	COUNTERSCARP RATH	RATH	E.CHRIST.	Scheduled
13130	RATH	RATHPossible	UNCERTAIN	Scheduled
13131	ENCLOSURE	ENCLOSURE	UNCERTAIN	Unscheduled
13133	TREE RING	DESIGNED LANDSCAPE FEATURE	MODERN	Unscheduled

13136	RATH	RATH	E.CHRIST.	Unscheduled
13137	ENCLOSURE	ENCLOSURE	UNCERTAIN	Unscheduled
13138	EGLISH BURIAL GROUND, ST. BRIGID'S WELL. GRAVEYARD & HOLY WELL: EGLISH BURIAL GROUND & ST. BRIGID'S WELL	ECCLESIASTICAL SITE	UNCERTAIN	Unscheduled
13141	THE MOAT. MOUND: THE MOAT	MOUND	UNCERTAIN	Scheduled
13142	ENCLOSURE	ENCLOSURE	UNCERTAIN	Unscheduled
13143	CHURCH (possibly site of)	ECCLESIASTICAL SITEPossible	UNCERTAIN	Unscheduled
13144	BALLYNEILL CASTLE. CASTLE: BALLYNEILL CASTLE	FORTIFICATION	UNCERTAIN	Unscheduled
13145	RATH	RATH	E.CHRIST.	Unscheduled
13146	ENCLOSURE	ENCLOSURE	UNCERTAIN	Unscheduled
13147	GRAVEYARD	GRAVEYARD	UNCERTAIN	Unscheduled
13150	PLANTATION CASTLE	FORTIFICATIONPossible	POST-MED	Unscheduled
13151	C17th GLASS MAKING SITE	GLASS MAKING SITE	POST-MED	Unscheduled
13153	TRACKWAY (O.S. memoir site, unlocated)	TRACKWAY	PREHISTORIC	Unscheduled
13154	KILLE OWEN. BURIAL GROUND (destroyed): KILL OWEN (O.S. memoir site, unlocated)	BURIAL GROUND	UNCERTAIN	Unscheduled
13155	ENCLOSURE (O.S. memoir site, unlocated)	ENCLOSURE	UNCERTAIN	Unscheduled
13156	MEGALITHIC TOMB? (O.S. memoir site, unlocated)	MEGALITHIC TOMBPossible	PREHISTORIC	Unscheduled
13157	CAIRN? (O.S. memoir site, unlocated)	CAIRNPossible	PREHISTORIC	Unscheduled
13158	ENCLOSURE (O.S. memoir site, unlocated)	ENCLOSURE	UNCERTAIN	Unscheduled
13159	CIST? (O.S. memoir site, unlocated)	CISTPossible	PREHISTORIC	Unscheduled
13160	MEGALITHIC TOMB (O.S. memoir site, unlocated)	MEGALITHIC TOMB	PREHISTORIC	Unscheduled
13164	ENCLOSURE (unlocated)	ENCLOSURE	UNCERTAIN	Unscheduled
13165	MEGALITHIC TOMB (O.S. memoir site, unlocated)	MEGALITHIC TOMB	PREHISTORIC	Unscheduled
13166	ENCLOSURE (O.S. memoir site, unlocated)	ENCLOSURE	UNCERTAIN	Unscheduled
13167	STANDING STONE (O.S. memoir site, unlocated)	STANDING STONE	PREHISTORIC	Unscheduled
13168	ENCLOSURE (O.S. memoir site, unlocated)	ENCLOSURE	UNCERTAIN	Unscheduled
13169	MEGALITHIC TOMB (O.S. memoir site, unlocated)	MEGALITHIC TOMB	PREHISTORIC	Unscheduled
13172	CIST? (O.S. memoir site, unlocated)	CISTPossible	PREHISTORIC	Unscheduled
13173	MOUND	MOUND	UNCERTAIN	Unscheduled
13180	ENCLOSURE	ENCLOSURE	UNCERTAIN	Unscheduled
13181	CROSSPATRICK WELL. HOLY WELL: CROSSPATRICK WELL	HOLY WELL	UNCERTAIN	Unscheduled
13182	RATH	RATH	E.CHRIST.	Unscheduled
13183	THE FORT. RATH: THE FORT	RATH	E.CHRIST.	Scheduled
13184	RATH	RATH	E.CHRIST.	Unscheduled
13185	TREE RING	DESIGNED LANDSCAPE FEATURE	MODERN	Unscheduled
13186	TREE RING	DESIGNED LANDSCAPE FEATURE	MODERN	Unscheduled
13187	PLATFORM RATH	RATH	E.CHRIST.	Scheduled
13188	ENCLOSURE	ENCLOSURE	UNCERTAIN	Unscheduled
13189	ENCLOSURE	ENCLOSURE	UNCERTAIN	Unscheduled
13190	RATH	RATH	E.CHRIST.	Unscheduled
13191	LISSAN CHURCH. ECCLESIASTICAL ENCLOSURE round LISSAN CHURCH (Ldy 046:001)	ECCLESIASTICAL SITE	UNCERTAIN	Unscheduled

13192	RATH	RATH	E.CHRIST.	Unscheduled
13193	ENCLOSURE	ENCLOSURE	UNCERTAIN	Unscheduled
13194	TREE RING	DESIGNED LANDSCAPE FEATURE	MODERN	Unscheduled
13197	ENCLOSURE	ENCLOSURE	UNCERTAIN	Unscheduled
13201	ENCLOSURE	ENCLOSURE	UNCERTAIN	Unscheduled
13203	ENCLOSURE	ENCLOSURE	UNCERTAIN	Unscheduled
13204	ENCLOSURE	ENCLOSURE	UNCERTAIN	Unscheduled
13205	ENCLOSURE	ENCLOSURE	UNCERTAIN	Unscheduled
13206	ENCLOSURE	ENCLOSURE	UNCERTAIN	Unscheduled
13207	ENCLOSURE	ENCLOSURE	UNCERTAIN	Unscheduled
13208	NON-ANTIQUITY	NON-ANTIQUITY	UNCERTAIN	Unscheduled
13210	A.P. SITE - circular enclosure	A.P. SITE	UNCERTAIN	Unscheduled
13211	A.P. SITE - circular enclosure	A.P. SITE	UNCERTAIN	Unscheduled
13212	A.P. SITE - circular enclosure	A.P. SITE	UNCERTAIN	Unscheduled
13213	A.P. SITE - 2 circular enclosures	A.P. SITE	UNCERTAIN	Unscheduled
13214	A.P. SITE - small cropmarks - hut sites?	A.P. SITE	NEOLITHIC	Unscheduled
13215	A.P. SITE - circular cropmark	A.P. SITE	UNCERTAIN	Unscheduled
13217	ENCLOSURE (O.S. memoir site, unlocated)	ENCLOSURE	UNCERTAIN	Unscheduled
13218	ENCLOSURE (O.S. memoir site, unlocated)	ENCLOSURE	UNCERTAIN	Unscheduled
13219	ENCLOSURE (O.S. memoir site, unlocated)	ENCLOSURE	UNCERTAIN	Unscheduled
13220	ENCLOSURE (O.S. memoir site, unlocated)	ENCLOSURE	UNCERTAIN	Unscheduled
13221	ENCLOSURE (O.S. memoir site, unlocated)	ENCLOSURE	UNCERTAIN	Unscheduled
13225	SALTER'S CASTLE, SALTER'S TOWN. PLANTATION CASTLE, BAWN & VILLAGE SITE: SALTERSTOWN & SALTER'S CASTLE	SETTLEMENT	POST-MED	Scheduled
13226	PLATFORM RATH	RATH	E.CHRIST.	Unscheduled
13227	MULTIPERIOD CHURCH & GRAVEYARD	ECCLESIASTICAL SITE	POST-MED	Unscheduled
13228	RATH	RATH	E.CHRIST.	Unscheduled
13229	ENCLOSURE	ENCLOSURE	UNCERTAIN	Unscheduled
13230	ENCLOSURE	ENCLOSURE	UNCERTAIN	Unscheduled
13231	ENCLOSURE	ENCLOSURE	UNCERTAIN	Unscheduled
13232	ENCLOSURE	ENCLOSURE	UNCERTAIN	Unscheduled
13233	ENCLOSURE (unlocated)	ENCLOSURE	UNCERTAIN	Unscheduled
13234	ENCLOSURE (unlocated)	ENCLOSURE	UNCERTAIN	Unscheduled
13235	DUIN MEVE WELL. HOLY WELL (unlocated): DUIN MEVE WELL	HOLY WELL	UNCERTAIN	Unscheduled
13236	ENCLOSURE (unlocated)	ENCLOSURE	UNCERTAIN	Unscheduled
13237	ENCLOSURE (O.S. memoir site)	ENCLOSURE	UNCERTAIN	Unscheduled
13238	ENCLOSURE (O.S. memoir site, unlocated)	ENCLOSURE	UNCERTAIN	Unscheduled
13239	SOUTERRAIN (O.S. memoir site, unlocated)	SOUTERRAIN	E.CHRIST.	Unscheduled
13903	STONE CIRCLE	STONE CIRCLE	BRONZE AGE	Unscheduled
13904	TWO CAIRNS	CAIRN	PREHISTORIC	Unscheduled
13905	TRACKWAY	TRACKWAY	BRONZE AGE	Unscheduled
13906	CAIRN	CAIRN	PREHISTORIC	Unscheduled
13907	CAIRN	CAIRN	PREHISTORIC	Unscheduled
13908	CAIRN	CAIRN	PREHISTORIC	Unscheduled

14493	THE MOAT. MOUND: MOAT	MOUND	MEDIEVAL	Scheduled
14495	EARLY NEOLITHIC SETTLEMENT & HOUSES & BEAKER SETTLEMENT SITE	SETTLEMENT SITE	EARLY NEO	Unscheduled
14792	RATH	RATH	E.CHRIST.	Unscheduled
14793	RATH	RATH	E.CHRIST.	Unscheduled
14794	BIRCH HILL. RATH: BIRCH HILL	RATH	E.CHRIST.	Scheduled
14795	COUNTERSCARP RATH	RATH	E.CHRIST.	Scheduled
14796	ENCLOSURE	ENCLOSURE	UNCERTAIN	Unscheduled
14797	STANDING STONE	STANDING STONE	PREHISTORIC	Unscheduled
14799	ENCLOSURE	ENCLOSURE	UNCERTAIN	Unscheduled
14800	RATH	RATH	E.CHRIST.	Unscheduled
14818	RATH	RATH	E.CHRIST.	Unscheduled
14820	ENCLOSURE - possibly TREE RING	ENCLOSURE	UNCERTAIN	Unscheduled
14822	BRONZE AGE PIT BURIAL	BURIAL	BRONZE AGE	Unscheduled
14823	TRACKWAY	TRACKWAY	PREHISTORIC	Scheduled
14827	FINDSPOT of POLISHED STONE AXE	FINDSPOT	PREHISTORIC	Unscheduled
14828	TREE RING	DESIGNED LANDSCAPE FEATURE	MODERN	Unscheduled
14829	GIANT'S GRAVE. LONG CAIRN: GIANT'S GRAVE	CAIRN	PREHISTORIC	Unscheduled
14832	A.P. SITE - double-ditched enclosure	A.P. SITE	UNCERTAIN	Unscheduled
14835	FORT FIELD. RATH: FORT FIELD	RATH	E.CHRIST.	Unscheduled
14836	ENCLOSURE	ENCLOSURE	UNCERTAIN	Unscheduled
14838	HEARTH - Burnt mound/fulacht fiadh/cooking place?	UNCERTAIN	UNCERTAIN	Unscheduled
14839	CAIRN	CAIRN	PREHISTORIC	Unscheduled
14840	CAIRN	CAIRN	PREHISTORIC	Unscheduled
14841	FINDSPOT of WORKED FLINTS	FINDSPOT	PREHISTORIC	Unscheduled
14842	FINDSPOT of WORKED FLINTS	FINDSPOT	NEOLITHIC	Unscheduled
14843	FINDSPOT of STONE AXE	FINDSPOT	NEOLITHIC	Unscheduled
14844	FINDSPOT of WORKED FLINTS	FINDSPOT	PREHISTORIC	Unscheduled
14845	FINDSPOT of WOODEN STAKES	FINDSPOT	UNCERTAIN	Unscheduled
14846	FINDSPOT of STONE IMPLEMENT	FINDSPOT	UNCERTAIN	Unscheduled
14847	FINDSPOT of WORKED FLINTS	FINDSPOT	NEOLITHIC	Unscheduled
14849	ENCLOSURE	ENCLOSURE	UNCERTAIN	Unscheduled
16006	BARROW CEMETERY	BARROW CEMETERY	BRONZE AGE	Unscheduled
13083	CARNANBANE. WEDGE TOMB: CARNANBANE	MEGALITHIC TOMB	NEO/B.A.	State Care and Scheduled
13100	TWO STONE CIRCLES, TWO ALIGNMENTS & CAIRN	STONE CIRCLE COMPLEX	PREHISTORIC	Scheduled
13109	GIANT'S GRAVE. WEDGE TOMB?	MEGALITHIC TOMB	NEO/B.A.	Scheduled
14494	GIANT'S GRAVE. MEGALITHIC TOMB: GIANT'S GRAVE & CAIRNS	MEGALITHIC TOMB	NEOLITHIC	Scheduled
14798	WEDGE TOMB	MEGALITHIC TOMB	NEO/B.A.	Scheduled
13085	WEDGE TOMB	MEGALITHIC TOMB	NEO/B.A.	Scheduled

Cookstown DEA

MONUMENT ID	MONUMENT TYPE	GENERAL DESCRIPTION	PERIOD	PROTECTION
13174	ENCLOSURE	ENCLOSURE	UNCERTAIN	Unscheduled
13175	PLATFORM RATH	RATH	E.CHRIST.	Unscheduled
13176	ENCLOSURE	ENCLOSURE	UNCERTAIN	Unscheduled
13179	ENCLOSURE	ENCLOSURE	UNCERTAIN	Unscheduled
13195	ENCLOSURE	ENCLOSURE	UNCERTAIN	Unscheduled
13196	ENCLOSURE	ENCLOSURE	UNCERTAIN	Unscheduled
13198	ENCLOSURE	ENCLOSURE	UNCERTAIN	Unscheduled
13199	RATH	RATH	E.CHRIST.	Scheduled
13200	RATH	RATH	E.CHRIST.	Unscheduled
13202	MULTIPERIOD CHURCH & GRAVEYARD (Early Christian-Modern) & 2 BULLAUNS	ECCLESIASTICAL SITE	POST-MED	Unscheduled
13209	A.P. SITE - circular enclosure	A.P. SITE	UNCERTAIN	Unscheduled
13216	ENCLOSURE (O.S. memoir site, unlocated)	ENCLOSURE	UNCERTAIN	Unscheduled
13222	RATH	RATH	E.CHRIST.	Unscheduled
13223	ENCLOSURE	ENCLOSURE	UNCERTAIN	Unscheduled
13224	FLINT SCATTER	FLINT SCATTER	NEOLITHIC	Unscheduled
14432	CAIRN	CAIRN	PREHISTORIC	Scheduled
14433	CAIRN	CAIRN	PREHISTORIC	Scheduled
14434	7 STONE CIRCLES, 12 CAIRNS & 10 ALIGNMENTS: BEAGHMORE COMPLEX	MEGALITHIC COMPLEX	BRONZE AGE	State Care and Scheduled
14436	CARNANAGARRANBANE. COURT TOMB: CARNANGARRABANE	MEGALITHIC TOMB	NEOLITHIC	Scheduled
14439	RING CAIRN, STONE CIRCLE & DOUBLE ALIGNMENT	MEGALITHIC COMPLEX	BRONZE AGE	Scheduled
14441	CAIRN	CAIRN	PREHISTORIC	Unscheduled
14442	CAIRN	CAIRN	PREHISTORIC	Unscheduled
14444	STONE CIRCLE	STONE CIRCLE	PREHISTORIC	Unscheduled
14445	STONE CIRCLE	STANDING STONE	PREHISTORIC	Unscheduled
14446	STANDING STONE	STANDING STONE	PREHISTORIC	Unscheduled
14447	MASS ROCK (unlocated)	MASS ROCK	C18TH	Unscheduled
14449	TWO STONE CIRCLES, ALIGNMENTS & CAIRN	STONE CIRCLE COMPLEX	BRONZE AGE	Scheduled
14450	STANDING STONE, THREE CAIRNS & TWO STONE CIRCLES	MEGALITHIC COMPLEX	BRONZE AGE	Scheduled
14451	STANDING STONE	STANDING STONE	PREHISTORIC	Unscheduled
14454	STONE CIRCLE?	STONE CIRCLEPossible	PREHISTORIC	Unscheduled
14455	NON-ANTIQUITY	NON-ANTIQUITY	UNCERTAIN	Unscheduled
14456	NON-ANTIQUITY	NON-ANTIQUITY	UNCERTAIN	Unscheduled
14457	MEGALITHIC COMPLEX (this covers as yet undiscovered sites under peat bog in the Beaghmore area)	MEGALITHIC COMPLEX	BRONZE AGE	Unscheduled
14458	CIST BURIAL (unlocated)	CIST BURIAL	BRONZE AGE	Unscheduled
14459	STANDING STONE	STANDING STONE	PREHISTORIC	Unscheduled
14461	BURNT MOUND / FULACHT FIADH	BURNT MOUND	UNCERTAIN	Unscheduled
14462	FIELD WALLS & CAIRNS	CAIRN	PREHISTORIC	Unscheduled
14463	FIELD WALLS & CAIRNS	FIELD SYSTEM	PREHISTORIC	Unscheduled
14464	CAIRNS	CAIRN	PREHISTORIC	Unscheduled
14460	CROCKASKINNA, HILL OF THE KNIVES, CROC NA SCINNA. CIST BURIAL (unlocated): CROCKASKINNA - Croc na scinna, mound of the knives	CIST BURIAL	BRONZE AGE	Unscheduled

14465	CAIRN	CAIRN	PREHISTORIC	Unscheduled
14467	PRE-BOG FIELD WALL	FIELD WALL	PREHISTORIC	Unscheduled
14468	CAIRN	CAIRN	PREHISTORIC	Unscheduled
14469	CAIRN	CAIRN	PREHISTORIC	Unscheduled
14470	CAIRN	CAIRN	PREHISTORIC	Unscheduled
14471	CAIRN & 5 SMALL ?FIELD CLEARANCE? CAIRNS	CAIRN	PREHISTORIC	Unscheduled
14472	STANDING STONE	STANDING STONE	PREHISTORIC	Unscheduled
14473	CAIRNS & ?ENCLOSURE	CAIRN	PREHISTORIC	Unscheduled
14474	CAIRN	CAIRN	PREHISTORIC	Unscheduled
14475	PRE-BOG FEATURE	FEATURE	PREHISTORIC	Unscheduled
14476	STANDING STONE	STANDING STONE	PREHISTORIC	Unscheduled
14477	CIST & ALIGNMENT	CAIRN	BRONZE AGE	Scheduled
14478	MEGALITHIC TOMB	MEGALITHIC TOMB	NEOLITHIC	Unscheduled
14479	CAIRN	CAIRN	PREHISTORIC	Unscheduled
14480	STANDING STONE?	STANDING STONEPossible	PREHISTORIC	Unscheduled
14481	MEGALITHIC TOMB?	MEGALITHIC TOMBPossible	PREHISTORIC	Unscheduled
14482	STANDING STONE	STANDING STONE		Unscheduled
14483	STANDING STONE	STANDING STONE	PREHISTORIC	Unscheduled
14484	MEGALITHIC TOMB?	MEGALITHIC TOMBPossible	PREHISTORIC	Unscheduled
14485	STONE CIRCLE	STONE CIRCLE	NEOLITHIC	Unscheduled
14486	PRE-BOG CLEARANCE CAIRN	CAIRN	PREHISTORIC	Unscheduled
14487	FIELD CLEARANCE CAIRNS (4)	CAIRN	UNCERTAIN	Unscheduled
14489	possible MEGALITHIC TOMB	MEGALITHIC TOMBPossible	PREHISTORIC	Unscheduled
14490	BURNT MOUND, STONE CIRCLE AND HUT SITE	STONE CIRCLE	PREHISTORIC	Unscheduled
14491	STONE ALIGNMENT AND 2 PRE-BOG CLEARANCE CAIRNS	CAIRN	PREHISTORIC	Unscheduled
14678	NON-ANTIQUITY	NON-ANTIQUITY	UNCERTAIN	Unscheduled
14679	STANDING STONE	STANDING STONE	PREHISTORIC	Unscheduled
14680	CAIRN	CAIRN	PREHISTORIC	Unscheduled
14681	CAIRN	CAIRN	PREHISTORIC	Unscheduled
14682	LOADAGARRANBANE. MEGALITHIC TOMB: LOADAGARRANBANE	MEGALITHIC TOMB	PREHISTORIC	Unscheduled
14684	STANDING STONE	STANDING STONE	PREHISTORIC	Unscheduled
14685	KILLUCAN. LONG CAIRN: KILLUCAN	CAIRN	PREHISTORIC	State Care and Scheduled
14686	DERMOT & GRANIA'S BED. WEDGE TOMB: DERMOT & GRANIA'S BED	MEGALITHIC TOMB	NEO/B.A.	Scheduled
14687	STANDING STONE & ?ALIGNMENT	STANDING STONE	PREHISTORIC	Unscheduled
14688	STONE ALIGNMENT	ALIGNMENT	PREHISTORIC	Unscheduled
14689	FIELD CLEARANCE CAIRNS	CAIRN	UNCERTAIN	Unscheduled
14690	STANDING STONES	STANDING STONE	PREHISTORIC	Unscheduled
14691	STANDING STONE	STANDING STONE	PREHISTORIC	Unscheduled
14692	STANDING STONE	STANDING STONE	PREHISTORIC	Unscheduled
14693	THREE STANDING STONES	STANDING STONE	PREHISTORIC	Unscheduled

14694	RATH	RATH	E.CHRIST.	Unscheduled
14695	RATH	RATH	E.CHRIST.	Unscheduled
14696	STANDING STONE	STANDING STONE	PREHISTORIC	Unscheduled
14697	ENCLOSURE	ENCLOSURE	UNCERTAIN	Unscheduled
14698	TWO CIST BURIALS	CIST BURIAL	BRONZE AGE	Unscheduled
14699	SWEAT HOUSE	SWEAT HOUSE	UNCERTAIN	Unscheduled
14701	A.P. SITE - RING BARROW	BARROW	BRONZE AGE	Unscheduled
14702	A.P. SITE - bivalent enclosure	A.P. SITE	UNCERTAIN	Unscheduled
14704	NON-ANTIQUITY - rock outcrop	NON-ANTIQUITY	UNCERTAIN	Unscheduled
14705	NON-ANTIQUITY	NON-ANTIQUITY	UNCERTAIN	Unscheduled
14706	RATH	RATH	E.CHRIST.	Unscheduled
14709	RATH	RATH	E.CHRIST.	Unscheduled
14710	STONE CIRCLE	STONE CIRCLE	BRONZE AGE	Scheduled
14711	STANDING STONE	STANDING STONE	PREHISTORIC	Unscheduled
14712	CAIRN	CAIRN	UNCERTAIN	Unscheduled
14713	STONE-LINED FEATURE	STONE-LINED FEATURE	UNCERTAIN	Unscheduled
14714	RECTANGULAR STRUCTURE - HOUSE?	HOUSEPossible	UNCERTAIN	Unscheduled
14715	possible SOUTERRAIN CREEP	SOUTERRAINPossible	E.CHRIST.	Unscheduled
14716	STANDING STONE	STANDING STONE	PREHISTORIC	Unscheduled
14717	LAZY BEDS	LAZY BEDS	UNCERTAIN	Unscheduled
14720	RATH	RATH	E.CHRIST.	Unscheduled
14721	RATH	RATH	E.CHRIST.	Unscheduled
14722	RATH	RATH	E.CHRIST.	Unscheduled
14785	BALLYMENAGH CASTLE. CASTLE: BALLYMENAGH CASTLE	FORTIFICATION	POST-MED	Unscheduled
14786	STANDING STONE	STANDING STONE	PREHISTORIC	Unscheduled
14787	PLATFORM RATH	RATH	E.CHRIST.	Scheduled
14788	possible RATH	RATHPossible	UNCERTAIN	Unscheduled
14789	PLATFORM RATH reused as TREE RING	RATH	E.CHRIST.	Unscheduled
14790	RATH	RATH	E.CHRIST.	Unscheduled
14791	ENCLOSURE	ENCLOSURE	UNCERTAIN	Unscheduled
14801	GORTIN FORT. LARGE OVAL ENCLOSURE: GORTIN FORT	ENCLOSURE	UNCERTAIN	Unscheduled
14802	ENCLOSURE	ENCLOSURE	UNCERTAIN	Unscheduled
14803	KILDRESS CHURCH. MEDIEVAL & POST-MED. CHURCH & GRAVEYARD: KILDRESS CHURCH	ECCLESIASTICAL SITE	POST-MED	Unscheduled
14804	STANDING STONE	STANDING STONE	PREHISTORIC	Unscheduled
14805	ENCLOSURE	ENCLOSURE	UNCERTAIN	Unscheduled
14808	RATH	RATH	E.CHRIST.	Unscheduled
14809	ENCLOSURE	ENCLOSURE	UNCERTAIN	Unscheduled
14810	NON-ANTIQUITY - quarry	NON-ANTIQUITY	UNCERTAIN	Unscheduled
14811	ENCLOSURE	ENCLOSURE	UNCERTAIN	Unscheduled
14812	THE BLACK FORT. RATH: THE BLACK FORT	RATH	E.CHRIST.	Scheduled
14813	RATH	RATH	E.CHRIST.	Unscheduled
14814	ENCLOSURE	ENCLOSURE	UNCERTAIN	Unscheduled
14815	RATH	RATH	E.CHRIST.	Unscheduled
14816	ENCLOSURE	ENCLOSURE	UNCERTAIN	Unscheduled

14817	TREE RING	DESIGNED LANDSCAPE FEATURE	MODERN	Unscheduled
14819	ENCLOSURE	ENCLOSURE	UNCERTAIN	Unscheduled
14821	PRIEST'S WELL. HOLY WELL: PRIEST'S WELL	HOLY WELL	UNCERTAIN	Unscheduled
14824	RATH	RATH	E.CHRIST.	Unscheduled
14825	BULLAUN	BULLAUN	E.CHRIST.	Unscheduled
14826	MOUND possibly CAIRN	MOUND	UNCERTAIN	Unscheduled
14830	A.P. SITE - double-ditched enclosure	A.P. SITE	UNCERTAIN	Unscheduled
14831	NON-ANTIQUITY	NON-ANTIQUITY	UNCERTAIN	Unscheduled
14833	NON-ANTIQUITY - erratic boulder	NON-ANTIQUITY	UNCERTAIN	Unscheduled
14834	NON-ANTIQUITY	NON-ANTIQUITY	UNCERTAIN	Unscheduled
14837	STANDING STONE	STANDING STONE	PREHISTORIC	Unscheduled
14848	BRONZE AGE BURIAL (unlocated)	BURIAL	BRONZE AGE	Unscheduled
14850	BRONZE AGE SETTLEMENT SITE	SETTLEMENT SITE	BRONZE AGE	Unscheduled
14851	COOKSTOWN. HISTORIC SETTLEMENT: COOKSTOWN	SETTLEMENT	POST-MED	Unscheduled
14852	NON-ANTIQUITY	NON-ANTIQUITY	UNCERTAIN	Unscheduled
14853	ENCLOSURE	ENCLOSURE	UNCERTAIN	Unscheduled
14854	RATH	RATH	E.CHRIST.	Unscheduled
14855	DRUMCATH, DRUMGAA. CHURCH & GRAVEYARD (site of): DRUMCATH or DRUMGAA	ECCLESIASTICAL SITE	MED/L.MED	Unscheduled
14856	A.P. SITE - large circular enclosure & flint scatter	ENCLOSURE	PREHISTORIC	Unscheduled
14857	A.P. SITE - circular cropmark	A.P. SITE	UNCERTAIN	Unscheduled
14858	BATTLE SITE, 1689	BATTLE SITE	POST-MED	Unscheduled
14859	C18TH WINDMILL - IHR 04690	WINDMILL	C18TH	Scheduled
14860	GRAVEYARD & ENCLOSURE	GRAVEYARD	UNCERTAIN	Unscheduled
14861	ALTAR (site of)	ALTAR	C18TH	Unscheduled
14993	PLANTATION HOUSE & BAWN	FORTIFICATION	POST-MED	Unscheduled
14994	ENCLOSURE	ENCLOSURE	UNCERTAIN	Unscheduled
14995	WHITE HILL. ENCLOSURE: WHITE HILL	ENCLOSURE	UNCERTAIN	Unscheduled
14996	ENCLOSURE	ENCLOSURE	UNCERTAIN	Unscheduled
14997	RATH	RATH	E.CHRIST.	Scheduled
14998	SHANRELICK. KILLEEN & possible MEGALITHIC TOMB: SHANRELICK	KILLEEN	PREHISTORIC	Unscheduled
14999	NON-ANTIQUITY - boulder	NON-ANTIQUITY	UNCERTAIN	Unscheduled
15000	MOYMORE STONE CIRCLES. NINE STONE CIRCLES & TWO ALIGNMENTS: MOYMORE STONE CIRCLES	STONE CIRCLE COMPLEX	PREHISTORIC	Scheduled
15001	TWO STANDING STONES	STANDING STONE	PREHISTORIC	Unscheduled
15002	DERMOT & GRANIA'S BED. PORTAL TOMB & LONG CAIRN: DERMOT & GRANIA'S BED	MEGALITHIC TOMB	NEOLITHIC	Scheduled
15014	HORNED CAIRN. COURT TOMB: HORNED CAIRN	MEGALITHIC TOMB	NEOLITHIC	Scheduled
15015	STANDING STONE	STANDING STONE	PREHISTORIC	Unscheduled
15016	CAIRN	CAIRN	UNCERTAIN	Unscheduled
15017	ENCLOSURE	ENCLOSURE	UNCERTAIN	Unscheduled
15018	RATH & WWII OBERSVATION POST	RATH	E.CHRIST.	Unscheduled
15019	ROUND CAIRN	CAIRN	PREHISTORIC	Scheduled
15020	TWO STANDING STONES	STANDING STONE	PREHISTORIC	Unscheduled
15021	MEGALITHIC TOMB	MEGALITHIC TOMB	PREHISTORIC	Unscheduled
15026	CASHEL	CASHEL	E.CHRIST.	Unscheduled

15027	CARNAN HILL. CAIRN: CARNAN HILL	CAIRN	UNCERTAIN	Unscheduled
15030	URN BURIAL	URN BURIAL	BRONZE AGE	Unscheduled
15032	STANDING STONE	STANDING STONE	PREHISTORIC	Unscheduled
15039	MEGALITHIC TOMB	MEGALITHIC TOMB	PREHISTORIC	Unscheduled
15040	BARROW	BARROW	BRONZE AGE	Scheduled
15041	CIST BURIAL (unlocated)	CIST BURIAL	BRONZE AGE	Unscheduled
15045	A.P. SITE - circular enclosure	A.P. SITE	UNCERTAIN	Unscheduled
15048	DRUIDS' ALTAR. STANDING STONE: DRUIDS' ALTAR	STANDING STONE	PREHISTORIC	Unscheduled
15049	RATH	RATH	E.CHRIST.	Unscheduled
15050	RATH	RATH	E.CHRIST.	Unscheduled
15051	ENCLOSURE	ENCLOSURE	UNCERTAIN	Unscheduled
15047	MAGH-ETIR-DA-GLAIS, FONYGLASSCE, MAGHERYFINGLASS, MAGH-EITIR-DI-GLAIS. EARLY CHRISTIAN, MEDIEVAL & POST-MEDIEVAL CHURCH & GRAVEYARD: MAGHERAGLASS, MAGHERYFINGLASS, or MAGH-EITIR-DI-GLAIS	ECCLESIASTICAL SITE	E.CHRIST.	State Care and Scheduled
15053	RATH	RATH	E.CHRIST.	Unscheduled
15058	PLATFORM RATH	RATH	E.CHRIST.	Unscheduled
15059	COUNTERSCARP RATH	RATH	E.CHRIST.	Scheduled
15060	GRAVEYARD	GRAVEYARD	UNCERTAIN	Unscheduled
15061	FRIAR'S WELL. HOLY WELL: FRIAR'S WELL	HOLY WELL	UNCERTAIN	Unscheduled
15062	TULLAGHOGE FORT. HILLTOP ENCLOSURE & INAUGURATION SITE OF THE O'NEILLS: TULLAGHOGE FORT	INAUGURATION SITE	E.CHRIST.	State Care and Scheduled
15063	RATH	RATH	E.CHRIST.	Unscheduled
15064	STANDING STONE	STANDING STONE	PREHISTORIC	Unscheduled
15065	DERRYLORAN CHURCH, DAIRE-LUBRAIN, DAIRE-LURAIN, DOIRE-LURAIN. MULTIPERIOD CHURCH & GRAVEYARD: DERRYLORAN CHURCH, DAIRE-LURAIN, DOIRE-LURAIN, DAIRE-LUBRAIN	ECCLESIASTICAL SITE	E.CHRIST.	State Care
15066	GIANT'S GRAVE. WEDGE TOMB: GIANT'S GRAVE	MEGALITHIC TOMB	NEO/B.A.	Scheduled
15067	ENCLOSURE	ENCLOSURE	UNCERTAIN	Unscheduled
15068	CHURCH, GRAVEYARD & CROSS-CARVED STONE	ECCLESIASTICAL SITE	POST-MED	Unscheduled
15069	TREE RING	DESIGNED LANDSCAPE FEATURE	MODERN	Unscheduled
15070	ENCLOSURE? or MOUND?	ENCLOSURE	UNCERTAIN	Unscheduled
15071	TREE RING	DESIGNED LANDSCAPE FEATURE	MODERN	Unscheduled
15072	TREE PLANTATION	DESIGNED LANDSCAPE FEATURE	MODERN	Unscheduled
15074	TREE RING	DESIGNED LANDSCAPE FEATURE	MODERN	Unscheduled
15075	RATH	RATH	E.CHRIST.	Unscheduled
15076	CIST BURIAL	CIST BURIAL	BRONZE AGE	Unscheduled
15079	LARGE HILLTOP ENCLOSURE	ENCLOSURE	UNCERTAIN	Unscheduled
15080	NEOLITHIC OCCUPATION SITE	OCCUPATION SITE	NEOLITHIC	Unscheduled
15081	ENCLOSURE	ENCLOSURE	UNCERTAIN	Unscheduled
15082	CIST BURIAL (unlocated)	CIST BURIAL	BRONZE AGE	Unscheduled
15083	FINDSPOT of FOOD VESSEL & WORKED FLINTS (now unlocated)	FINDSPOT	BRONZE AGE	Unscheduled
15084	A.P. SITE - circular cropmark	A.P. SITE	UNCERTAIN	Unscheduled
15085	A.P. SITE - small circular cropmark - barrow?	A.P. SITE	UNCERTAIN	Unscheduled

15087	ENCLOSURE possibly KILLEEN	KILLEENPossible	E.CHRIST.	Unscheduled
15088	RATH	RATH	E.CHRIST.	Unscheduled
15089	CIST BURIAL (unlocated)	CIST BURIAL	BRONZE AGE	Unscheduled
15090	FINDSPOT of URN (now unlocated)	FINDSPOT	BRONZE AGE	Unscheduled
15091	BATTLE SITE, 1281	BATTLE SITE	MEDIEVAL	Unscheduled
15092	BATTLE SITE, 1068 AD (unlocated)	BATTLE SITE	E.C./MED	Unscheduled
15112	STANDING STONE	STANDING STONE	PREHISTORIC	State Care and Scheduled
15113	STANDING STONES (2)	STANDING STONE	PREHISTORIC	State Care and Scheduled
15114	DRUMMOND FORT. ENCLOSURE - DRUMMOND FORT	ENCLOSURE	UNCERTAIN	Unscheduled
15124	BALLYNARGAN FORT. RATH: BALLYNARGAN FORT	RATH	E.CHRIST.	Unscheduled
15125	RATH	RATH	E.CHRIST.	Unscheduled
15127	RATH	RATH	E.CHRIST.	Unscheduled
15294	ENCLOSURE	ENCLOSURE	UNCERTAIN	Unscheduled
15296	STONE CIRCLE(S), ALIGNMENT(S) & BARROW	MEGALITHIC COMPLEX	BRONZE AGE	Unscheduled
15306	MEGALITHIC TOMB	MEGALITHIC TOMB	PREHISTORIC	Unscheduled
16078	STONE SETTING	STONE SETTING		Unscheduled
16079	SWEAT HOUSE	SWEAT HOUSE		Unscheduled
16080	CAIRNS	CAIRNPossible	PREHISTORIC	Unscheduled
16088	BURNT MOUND	BURNT MOUND	PREHISTORIC	Unscheduled
16092	CAIRN COMPLEX	CAIRN COMPLEX	PREHISTORIC	Unscheduled
14806	STANDING STONE	STANDING STONE	PREHISTORIC	State Care and Scheduled
14683	CARNANBANE. COURT TOMB: CARNANBANE	MEGALITHIC TOMB	NEOLITHIC	State Care and Scheduled
13177	HONEYMUG STONE. STANDING STONE: HONEYMUG STONE	STANDING STONE	PREHISTORIC	Scheduled
13178	CLOGHTOGLE. PORTAL TOMB: CLOGHTOGLE	MEGALITHIC TOMB	NEOLITHIC	Scheduled
14431	GIANT'S GRAVE, BIG MAN'S GRAVE. WEDGE TOMB: BIG MAN'S GRAVE	MEGALITHIC TOMB	NEO/B.A.	Scheduled
14466	MEGALITHIC TOMB	MEGALITHIC TOMB	NEOLITHIC	Scheduled
14448	STONE CIRCLE & ALIGNMENT	STONE CIRCLE	BRONZE AGE	Scheduled
14443	BRADLEY'S CAIRN. ROUND CAIRN WITH STANDING STONES: BRADLEY'S CAIRN	CAIRN	PREHISTORIC	Scheduled
14452	CAIRN & ALIGNMENT	CAIRN	PREHISTORIC	Scheduled
14807	CHAMBERED GRAVE. MEGALITHIC TOMB: CHAMBERED GRAVE	MEGALITHIC TOMB	PREHISTORIC	Scheduled
15077	COURT TOMB	MEGALITHIC TOMB	NEOLITHIC	Scheduled
16387	Standing Stone	STANDING STONE		Unscheduled
16449	BRONZE AGE SETTLEMENT & RING DITCH	SETTLEMENT SITE		Scheduled

Torrent DEA

MONUMENT ID	MONUMENT TYPE	GENERAL DESCRIPTION	PERIOD	PROTECTION
14718	RATH	RATH	E.CHRIST.	Unscheduled
14719	RATH	RATH	E.CHRIST.	Unscheduled
14723	ENCLOSURE	ENCLOSURE	UNCERTAIN	Unscheduled

14724	RATH	RATH	E.CHRIST.	Unscheduled
14725	RATH	RATH	E.CHRIST.	Unscheduled
14726	RATH	RATH	E.CHRIST.	Unscheduled
14727	RATH & SOUTERRAIN	RATH & SOUTERRAIN	E.CHRIST.	Unscheduled
14728	BALLYCLOG OLD CHURCH. CHURCH & GRAVEYARD: GLEBE or BALLYCLOG OLD CHURCH	ECCLESIASTICAL SITE	POST-MED	Scheduled
14729	RATH	RATH	E.CHRIST.	Unscheduled
14730	TREE RING	DESIGNED LANDSCAPE FEATURE	MODERN	Unscheduled
14731	RATH	RATH	E.CHRIST.	Unscheduled
14732	RATH	RATH	E.CHRIST.	Unscheduled
14733	RATH	RATH	E.CHRIST.	Unscheduled
14734	RATH	RATH	E.CHRIST.	Unscheduled
14735	ENCLOSURE	ENCLOSURE	UNCERTAIN	Unscheduled
14736	ENCLOSURE	ENCLOSURE	UNCERTAIN	Unscheduled
14737	CRANNOG In Stewartstown Lough	CRANNOG	E.CHRIST.	Unscheduled
14738	RATH	RATH	E.CHRIST.	Unscheduled
14739	RATH	RATH	E.CHRIST.	Unscheduled
14740	NON-ANTIQUITY	NON-ANTIQUITY	UNCERTAIN	Unscheduled
14741	URN BURIAL	URN BURIAL	BRONZE AGE	Unscheduled
14742	MEGALITHIC TOMB (unlocated)	MEGALITHIC TOMB	PREHISTORIC	Unscheduled
14743	CHURCH (unlocated)	ECCLESIASTICAL SITE	UNCERTAIN	Unscheduled
14744	NON-ANTIQUITY	NON-ANTIQUITY	MODERN	Unscheduled
14745	NON-ANTIQUITY	NON-ANTIQUITY	UNCERTAIN	Unscheduled
14746	A.P. SITE - STANDING STONE?	A.P. SITE	UNCERTAIN	Unscheduled
14747	NON-ANTIQUITY - vegetation anomaly	NON-ANTIQUITY	UNCERTAIN	Unscheduled
14748	NON-ANTIQUITY	NON-ANTIQUITY	MODERN	Unscheduled
14749	RATH	RATH	E.CHRIST.	Unscheduled
14750	URN BURIAL (unlocated)	URN BURIAL	BRONZE AGE	Unscheduled
14751	A.P. SITE	A.P. SITE	UNCERTAIN	Unscheduled
14752	RATH	RATH	E.CHRIST.	Unscheduled
14753	STANDING STONE	STANDING STONE	PREHISTORIC	Unscheduled
14754	ARBOE CROSS, ARDBOE CROSS. HIGH CROSS & ABBEY (part of): ARDBOE CROSS	CROSS	E.CHRIST.	State Care and Scheduled
14755	ARDBOE ABBEY, ARBOE ABBEY. PRE-NORMAN MONASTERY, & LATER CHURCH & GRAVEYARD: ARBOE or ARDBOE ABBEY	ECCLESIASTICAL SITE	E.CHRIST.	Unscheduled
14756	ARDBOE ABBEY, ARBOE ABBEY. ECCLESIASTICAL SITE - ENVIRONS OF ARDBOE CROSS & ABBEY: ARDBOE or ARBOE ABBEY	ECCLESIASTICAL SITE	UNCERTAIN	State Care and Scheduled
14757	LISANEELY. PLATFORM RATH: LISANEELY	RATH	E.CHRIST.	Unscheduled
14758	RATH	RATH	E.CHRIST.	State Care and Scheduled
14759	ENCLOSURE	ENCLOSURE	UNCERTAIN	Unscheduled
14760	PLATFORM RATH	RATH	E.CHRIST.	Unscheduled
14761	RATH	RATH	E.CHRIST.	Unscheduled
14762	ENCLOSURES	ENCLOSURE	UNCERTAIN	Unscheduled
14763	TOBERDONEY. HOLY WELL: TOBERDONEY	HOLY WELL	UNCERTAIN	Unscheduled

14764	RATH	RATH	E.CHRIST.	Unscheduled
14765	TWO ENCLOSURES	ENCLOSURE	UNCERTAIN	Unscheduled
14766	ISLAND, possibly CRANNOG	CRANNOGPossible	E.CHRIST.	Unscheduled
15052	RATH	RATH	E.CHRIST.	Unscheduled
15054	RATH	RATH	E.CHRIST.	Unscheduled
15055	ENCLOSURE	ENCLOSURE	UNCERTAIN	Unscheduled
15056	DONAGHEY FORT. COUNTERSCARP RATH: DONAGHEY FORT	RATH	E.CHRIST.	Unscheduled
15057	MEGALITHIC TOMB	MEGALITHIC TOMB	PREHISTORIC	Unscheduled
15073	ENCLOSURE	ENCLOSURE	UNCERTAIN	Unscheduled
15078	ENCLOSURE	ENCLOSURE	UNCERTAIN	Unscheduled
15086	A.P. SITE - 3 circular cropmarks	A.P. SITE	UNCERTAIN	Unscheduled
15093	GREY STONE. STANDING STONE: GREY STONE	STANDING STONE	PREHISTORIC	Unscheduled
15094	RATH	RATH	E.CHRIST.	Unscheduled
15095	CONEY'S CELL. HERMITS CELL?: CONEY'S CELL	HERMITS CELLPossible	C14TH	Unscheduled
15096	RATH	RATH	E.CHRIST.	Unscheduled
15097	RATH & SETTLEMENT SITE	RATH	E.CHRIST.	Unscheduled
15098	RATH	RATH	E.CHRIST.	Unscheduled
15099	MONASTERY	ECCLESIASTICAL SITE	UNCERTAIN	Unscheduled
15100	PLATFORM RATH	RATH	E.CHRIST.	Unscheduled
15101	RATH	RATH	E.CHRIST.	Unscheduled
15102	STEWARTSTOWN CASTLE. CASTLE & VILLAGE: STEWARTSTOWN CASTLE	SETTLEMENT	POST-MED	Scheduled
15103	RATH	RATH	E.CHRIST.	Unscheduled
15104	GREY STONE. NON-ANTIQUITY: GREY STONE	NON-ANTIQUITY	UNCERTAIN	Unscheduled
15105	RATH	RATH	E.CHRIST.	Unscheduled
15106	RATH	RATH	E.CHRIST.	Unscheduled
15107	COUNTERSCARP RATH	RATH	E.CHRIST.	Unscheduled
15108	FRIAR'S WELL. HOLY WELL: FRIAR'S WELL	HOLY WELL	UNCERTAIN	Unscheduled
15109	PRE-NORMAN & MEDIEVAL CHURCH & GRAVEYARD	ECCLESIASTICAL SITE	E.CHRIST.	Unscheduled
15111	COUNTERSCARP RATH	RATH	E.CHRIST.	Unscheduled
15115	RATH	RATH	E.CHRIST.	Scheduled
15116	DOMNACH RIGDUINN. MULTIPERIOD CHURCH & GRAVEYARD: DOMNACH RIGDUINN	ECCLESIASTICAL SITE	E.CHRIST.	Unscheduled
15117	RATH	RATH	E.CHRIST.	Unscheduled
15118	RATH	RATH	E.CHRIST.	Unscheduled
15119	RATH	RATH	E.CHRIST.	Unscheduled
15120	RATH	RATH	E.CHRIST.	Unscheduled
15121	RATH	RATH	E.CHRIST.	Unscheduled
15122	RATH	RATH	E.CHRIST.	Unscheduled
15123	RATH	RATH	E.CHRIST.	Unscheduled
15126	RATH	RATH	E.CHRIST.	Unscheduled
15128	SOUTERRAIN	SOUTERRAIN	E.CHRIST.	Scheduled
15129	ENCLOSURE & possible CHURCH SITE	ECCLESIASTICAL SITEPossible	UNCERTAIN	Unscheduled
15130	FORT FIELD. RATH: FORT FIELD	RATH	E.CHRIST.	Unscheduled
15131	FAIRY BUSH. A.P. SITE - MOUND: FAIRY BUSH	A.P. SITE	UNCERTAIN	Unscheduled
15132	A.P. SITE - circular enclosure	A.P. SITE	UNCERTAIN	Unscheduled

15133	A.P. SITE - circular cropmark	A.P. SITE	UNCERTAIN	Unscheduled
15134	OCCUPATION SITE	OCCUPATION SITE	UNCERTAIN	Unscheduled
15291	SHANE BARNAGH'S SENTRY BOX. NON-ANTIQUITY - rock outcrop: SHANE BARNAGH'S SENTRY BOX	NON-ANTIQUITY	UNCERTAIN	Unscheduled
15292	GIANT'S GRAVE. WEDGE TOMB: GIANT'S GRAVE	MEGALITHIC TOMB	NEO/B.A.	Scheduled
15293	RATH	RATH	E.CHRIST.	Unscheduled
15295	TWO STONE CIRCLES & TWO ALIGNMENTS	STONE CIRCLE COMPLEX	BRONZE AGE	Unscheduled
15297	GIANT'S GRAVE. WEDGE? TOMB: GIANT'S GRAVE	MEGALITHIC TOMB	NEOLITHIC	Scheduled
15300	STANDING STONE & ?CIST	STANDING STONE	BRONZE AGE	Unscheduled
15301	ENCLOSURE	ENCLOSURE	UNCERTAIN	Scheduled
15302	BOUGHAL BRIG. STANDING STONE: BOUGHAL BRIG (unlocated)	STANDING STONE	PREHISTORIC	Unscheduled
15303	TWO CIST BURIALS (unlocated)	CIST BURIAL	BRONZE AGE	Unscheduled
15304	MOUND	MOUND	UNCERTAIN	Unscheduled
15307	NON-ANTIQUITY - natural sink hole	NON-ANTIQUITY	UNCERTAIN	Unscheduled
15308	ROUND BARROW with CIST	BARROW	BRONZE AGE	Unscheduled
15309	ROUND BARROW with CIST	BARROW	BRONZE AGE	Unscheduled
15311	STANDING STONE (unlocated)	STANDING STONE	PREHISTORIC	Unscheduled
15313	MASS ROCK	PENAL SITE	C18TH	Unscheduled
15314	CIST BURIAL	CIST BURIAL	BRONZE AGE	Unscheduled
15316	CAIRNS (2)	CAIRN	PREHISTORIC	Unscheduled
15317	CRANNOG	CRANNOG	E.CHRIST.	Scheduled
15319	ENCLOSURE & MOUND - BARROW? or PLATFORM RATH?	ENCLOSURE	UNCERTAIN	Unscheduled
15320	RATH	RATH	E.CHRIST.	Unscheduled
15324	RATH	RATH	E.CHRIST.	Unscheduled
15325	ENCLOSURE	ENCLOSURE	UNCERTAIN	Unscheduled
15326	DOMHNACH MOR, DOMNACH MOR MAIGE IMCHLAIR. EARLY CHRISTIAN MONASTIC SITE, MEDIEVAL & LATER PARISH CHURCH & GRAVEYARD: DONAGHMORE, DOMHNACH MOR	ECCLESIASTICAL SITE	E.CHRIST.	Unscheduled
15327	COMPOSITE CARVED CROSS	CROSS	E.CHRIST.	State Care
15328	THE MOAT. ENCLOSURE & MOUND: THE MOAT	ENCLOSURE	UNCERTAIN	Unscheduled
15331	EARLY MONASTIC SITE, ENCLOSURE, MEDIEVAL & LATER CHURCH & GRAVEYARD	ECCLESIASTICAL SITE	E.CHRIST.	Unscheduled
15332	TWO CRANNOGS	CRANNOG	E.CHRIST.	Scheduled
15333	RATH	RATH	E.CHRIST.	Unscheduled
15334	TWO TREE CLUMPS	DESIGNED LANDSCAPE FEATURE	UNCERTAIN	Unscheduled
15335	HUT PLATFORM	HUT	UNCERTAIN	Scheduled
15336	CAIRN	CAIRN	UNCERTAIN	Unscheduled
15337	TUBER NA SOOL. HOLY WELL: TUBER NA SOOL	HOLY WELL	UNCERTAIN	Unscheduled
15339	STUGHAN CHAPEL. CHURCH: STUGHAN CHAPEL	ECCLESIASTICAL SITE	UNCERTAIN	Unscheduled
15340	ENCLOSURE	ENCLOSURE	UNCERTAIN	Unscheduled
15341	ENCLOSURE	ENCLOSURE	UNCERTAIN	Unscheduled
15342	RATH	RATH	E.CHRIST.	Unscheduled
15344	CIST BURIAL (unlocated)	CIST BURIAL	BRONZE AGE	Unscheduled
15346	BURNT MOUND / Fulacht Fiadh	BURNT MOUND	UNCERTAIN	Unscheduled
15347	SOUTERRAIN?	SOUTERRAINPossible	E.CHRIST.	Unscheduled
15348	FORTIFICATION?	FORTIFICATIONPossible	UNCERTAIN	Unscheduled

15350	SOUTERRAIN?	SOUTERRAINPossible	E.CHRIST.	Unscheduled
15351	CIST BURIAL	CIST BURIAL	BRONZE AGE	Unscheduled
15352	SOUTERRAIN	SOUTERRAIN	E.CHRIST.	Unscheduled
15353	A.P. SITE	A.P. SITE	UNCERTAIN	Unscheduled
15354	ENCLOSURE	ENCLOSURE	UNCERTAIN	Unscheduled
15355	MOUNTJOY CASTLE. C17th CAMPAIGN FORT: MOUNTJOY CASTLE	FORTIFICATION	POST-MED	State Care
15356	RATH	RATH	E.CHRIST.	Unscheduled
15357	RATH	RATH	E.CHRIST.	Unscheduled
15358	ENCLOSURE	ENCLOSURE	UNCERTAIN	Unscheduled
15359	BIVALLATE RATH	RATH	E.CHRIST.	State Care and Scheduled
15360	ENCLOSURE	ENCLOSURE	UNCERTAIN	Unscheduled
15361	RATH	RATH	E.CHRIST.	Unscheduled
15362	PLATFORM RATH	RATH	E.CHRIST.	Unscheduled
15363	RATH	RATH	E.CHRIST.	Unscheduled
15364	ENCLOSURE	ENCLOSURE	UNCERTAIN	Unscheduled
15365	ENCLOSURE	ENCLOSURE	UNCERTAIN	Unscheduled
15366	ENCLOSURE	ENCLOSURE	UNCERTAIN	Unscheduled
15367	CLONOE. MEDIEVAL PARISH CHURCH (site of) & POST-MED. CHURCH & GRAVEYARD: CLONOE	ECCLESIASTICAL SITE	POST-MED	Unscheduled
15368	ENCLOSURE	ENCLOSURE	UNCERTAIN	Unscheduled
15369	RATH	RATH	E.CHRIST.	Unscheduled
15370	CROSS CARVED STONE (unlocated)	CROSS-CARVED STONE	UNCERTAIN	Unscheduled
15371	ISLAND, possibly CRANNOG	CRANNOGPossible	E.CHRIST.	Unscheduled
15372	FINDSPOT of FOOD VESSEL	FINDSPOT	BRONZE AGE	Unscheduled
15373	MOUND	FORTIFICATION	POST-MED	Unscheduled
15374	TRIVALLATE ENCLOSURE	ENCLOSURE	UNCERTAIN	Scheduled
15375	ENCLOSURE	ENCLOSURE	UNCERTAIN	Unscheduled
15376	RECTANGULAR ENCLOSURE - ARTILLERY FORT	FORTIFICATION	POST-MED	Scheduled
15377	RATH	RATH	E.CHRIST.	Unscheduled
15378	MEGALITHIC TOMB?	MEGALITHIC TOMBPossible	PREHISTORIC	Unscheduled
15379	UNCERTAIN (reported by DANI)	UNCERTAIN	UNCERTAIN	Unscheduled
15380	A.P. SITE - circular cropmark	A.P. SITE	UNCERTAIN	Unscheduled
15381	LATE BRONZE AGE/EARLY IRON AGE TRACKWAY (dated 500 BC)	TRACKWAY	L.B.A./I.A.	Unscheduled
15382	BULLAUN STONE	BULLAUN	UNCERTAIN	Unscheduled
15383	FINDSPOT of RING & possible ENCLOSURE	FINDSPOT	PREHISTORIC	Unscheduled
15612	FINDSPOT of WORKED TIMBERS in bog	FINDSPOT	PREHISTORIC	Unscheduled
15613	NON-ANTIQUITY	NON-ANTIQUITY	UNCERTAIN	Unscheduled
15614	FINDSPOT of TWO DUGOUT CANOES	FINDSPOT	UNCERTAIN	Unscheduled
15617	TRACKWAY	TRACKWAY	BRONZE AGE	Unscheduled
15318	ROUGHAN CASTLE. CASTLE: ROUGHAN CASTLE	FORTIFICATION	POST-MED	State Care and Scheduled
16372	Fireclay works chimneys (4) - IHR 05122:2	CHIMNEY		Scheduled
16373	Colliery chimney - IHR 05128:2	CHIMNEY		Scheduled
15110	STANDING STONE	STANDING STONE	BRONZE AGE	Scheduled

15298	LONG CAIRNS, GIANT'S GRAVES. COURT TOMB: LONG CAIRNS or GIANT'S GRAVES	MEGALITHIC TOMB	NEOLITHIC	Scheduled
15349	CLOGH CORR. STANDING STONE: CLOGH CORR	STANDING STONE	PREHISTORIC	Scheduled
16417	PREHISTORIC SETTLEMENT SITE (Neolithic-Bronze age)	SETTLEMENT SITE		Unscheduled
16428	Coalisland Canal Basin. Canal Basin - IHR 05141:001	CANAL		Unscheduled

Dungannon DEA

MONUMENT ID	MONUMENT TYPE	GENERAL DESCRIPTION	PERIOD	PROTECTION
5257	MILITARY ENCAMPMENT	ENCAMPMENT	UNCERTAIN	Unscheduled
5258	MILITARY ENCAMPMENT	ENCAMPMENT	UNCERTAIN	Unscheduled
14774	MOUND	MOUND	UNCERTAIN	Unscheduled
14775	BENBURB CASTLE. CASTLE & BAWN: BENBURB or WINGFIELDS' CASTLE	FORTIFICATION	POST-MED	State Care
14776	ENCLOSURE	ENCLOSURE	UNCERTAIN	Unscheduled
14778	RATH	RATH	E.CHRIST.	Unscheduled
14779	CRANNOG	CRANNOG	E.CHRIST.	Scheduled
14780	SESSIAMAGAROLL FORT. RATH, reused as Bailey, & MOTTE: SESSIAMAGROLL FORT	RATH & MOTTE	E.CHRIST.	Scheduled
14781	TOBERMESSAN. HOLY WELL: TOBERMESSAN	HOLY WELL	UNCERTAIN	Unscheduled
14782	RATH	RATH	E.CHRIST.	Unscheduled
14783	LISGOBBAN FORT. BIVALLATE RATH	RATH	E.CHRIST.	Scheduled
15321	DRUMGLASS. CHURCH & GRAVEYARD: DRUMGLASS	ECCLESIASTICAL SITE	MED/L.MED	Unscheduled
15322	RATH	RATH	E.CHRIST.	Unscheduled
15323	BALLYMAGILLAGH. PLATFORM RATH: BALLYMAGILLAGH	RATH	E.CHRIST.	Scheduled
15338	ENCLOSURE	ENCLOSURE	UNCERTAIN	Unscheduled
15570	ENCLOSURE	ENCLOSURE	UNCERTAIN	Unscheduled
15571	PLATFORM RATH	RATH	E.CHRIST.	Unscheduled
15572	ENCLOSURE	ENCLOSURE	UNCERTAIN	Unscheduled
15574	CHURCH? (destroyed)	ECCLESIASTICAL SITEPossible	LATE-MED	Unscheduled
15575	DUNGANNON CASTLE, O'NEILL'S CASTLE. CASTLE & HOUSE (SITE OF): DUNGANNON CASTLE or O'NEILL'S CASTLE	FORTIFICATION	POST-MED	Scheduled
15578	RATH	RATH	E.CHRIST.	Unscheduled
15579	ENCLOSURE	ENCLOSURE	UNCERTAIN	Unscheduled
15585	TREE RING	DESIGNED LANDSCAPE FEATURE	MODERN	Unscheduled
15586	ISLAND, possibly CRANNOG	CRANNOGPossible	E.CHRIST.	Unscheduled
15594	ISLAND, possibly CRANNOG	CRANNOGPossible	UNCERTAIN	Unscheduled
15595	FRANCISCAN FRIARY	ECCLESIASTICAL SITE	MED/L.MED	Unscheduled
15600	A.P. SITE - ENCLOSURE	A.P. SITE	UNCERTAIN	Unscheduled
15601	MOUND	MOUND	UNCERTAIN	Unscheduled
15602	PIT BURIAL (now unlocated)	PIT BURIAL	BRONZE AGE	Unscheduled
15604	DUNGANNON. HISTORIC SETTLEMENT: DUNGANNON	SETTLEMENT	E.CHRIST.	Unscheduled
15607	CHURCH SITE & GRAVEYARD: LENGHAGH or ST. ANDREW'S	ECCLESIASTICAL SITE	POST-MED	Unscheduled
15608	RATH	RATH	E.CHRIST.	Unscheduled

15609	TREE RING	DESIGNED LANDSCAPE FEATURE	MODERN	Unscheduled
15610	ENCLOSURE	ENCLOSURE	UNCERTAIN	Unscheduled
15611	ENCLOSURE	ENCLOSURE	UNCERTAIN	Unscheduled
15615	FINDSPOT of THREE DUGOUT CANOES	FINDSPOT	UNCERTAIN	Unscheduled
15616	NON-ANTIQUITY - natural mound	NON-ANTIQUITY	UNCERTAIN	Unscheduled
15863	MOUND	MOUND	UNCERTAIN	Unscheduled
15864	C17th CHURCH, GRAVEYARD & ENCLOSURE	ECCLESIASTICAL SITE	POST-MED	Listed
15865	ISLAND, possibly CRANNOG	CRANNOGPossible	E.CHRIST.	Unscheduled
15875	RATH	RATH	E.CHRIST.	Unscheduled
15877	A.P. SITE - small enclosure	A.P. SITE	UNCERTAIN	Unscheduled
15880	BATTLE SITE, 1600	BATTLE SITE	POST-MED	Unscheduled
15881	INIS ETER DABUL. BATTLE SITE, 745 AD: INIS ETER da DABUL	BATTLE SITE	E.CHRIST.	Unscheduled
15882	MULLAN FORT. ARTILLERY FORT: MULLAN FORT	FORTIFICATION	POST-MED	Scheduled
15883	TREE RING	DESIGNED LANDSCAPE FEATURE	MODERN	Unscheduled
15885	RATH	RATH	E.CHRIST.	Unscheduled
15886	RATH	RATH	E.CHRIST.	Unscheduled
15887	ROXBOROUGH CASTLE. CASTLE: ROXBOROUGH CASTLE (demolished)	FORTIFICATION	MODERN	Unscheduled
15888	ARTILLERY FORT	FORTIFICATION	POST-MED	Unscheduled
15889	TREE RING	DESIGNED LANDSCAPE FEATURE	MODERN	Unscheduled
15891	CIST BURIALS (unlocated)	CIST BURIAL	BRONZE AGE	Unscheduled
15892	BATTLE SITE, 858 AD (unlocated)	BATTLE SITE	E.CHRIST.	Unscheduled
15893	ARTILLERY FORT (site of)	FORTIFICATION	POST-MED	Unscheduled
15894	ARTILLERY FORT	FORTIFICATION	POST-MED	Unscheduled
15895	SCONCE	FORTIFICATION	POST-MED	Unscheduled
15896	MOY. HISTORIC SETTLEMENT: MOY	SETTLEMENT	POST-MED	Unscheduled
15890	ROXBOROUGH CASTLE, ROXBOROUGH CASTLE GATES. ENTRANCE GATES & SCREEN OF ROXBOROUGH CASTLE	GATES & SCREEN	MODERN	State Care
15884	CLONFEACLE, CLONFEACLE CROSS. MULTIPERIOD CHURCH & GRAVEYARD with CROSS: CLONFEACLE CHURCH & CLONFEACLE CROSS	ECCLESIASTICAL SITE	E.CHRIST.	Scheduled
16427	The Coalisland Canal. Coalisland Canal - IHR 05141	CANAL		Scheduled

Clogher Valley DEA

MONUMENT ID	MONUMENT TYPE	GENERAL DESCRIPTION	PERIOD	PROTECTION
10426	GRAVEYARD	GRAVEYARD	UNCERTAIN	Unscheduled
14768	THE THISTLE. LANDSCAPE FEATURE: THE THISTLE	LANDSCAPE FEATURE	C18TH	Scheduled
14769	A.P. SITE - LINEAR EARTHWORK	A.P. SITE	UNCERTAIN	Unscheduled
14770	NON-ANTIQUITY - NATURAL MOUND	NON-ANTIQUITY	UNCERTAIN	Unscheduled
14771	RING BARROW	BARROW	BRONZE AGE	Scheduled
14772	BATTLE SITE, 1493 (unlocated)	BATTLE SITE	MEDIEVAL	Unscheduled
14773	BATTLE SITE, 1239 (unlocated)	BATTLE SITE	MEDIEVAL	Unscheduled
14777	BATTLE OF BENBURB. BATTLE SITE: BATTLE OF BENBURB	BATTLE SITE	C17TH	Unscheduled

14784	RATH	RATH	E.CHRIST.	Unscheduled
15299	ENCLOSURE	ENCLOSURE	UNCERTAIN	Unscheduled
15305	NON-ANTIQUITY - glacial mound	NON-ANTIQUITY	UNCERTAIN	Unscheduled
15312	SOUTERRAIN	SOUTERRAIN	E.CHRIST.	Unscheduled
15315	BATTLE SITE, 1493 (unlocated)	BATTLE SITE	MEDIEVAL	Unscheduled
15329	PLATFORM RATH	RATH	E.CHRIST.	Unscheduled
15330	RATH	RATH	E.CHRIST.	Unscheduled
15343	CIST BURIAL (unlocated)	CIST BURIAL	BRONZE AGE	Unscheduled
15345	RATH & CIST BURIAL (unlocated)	RATH	BRONZE AGE	Unscheduled
15447	RATH	RATH	E.CHRIST.	Scheduled
15448	ENCLOSURE	ENCLOSURE	UNCERTAIN	Unscheduled
15450	ENCLOSURE	ENCLOSURE	UNCERTAIN	Unscheduled
15499	ENCLOSURE	ENCLOSURE	UNCERTAIN	Unscheduled
15500	DESIGNED LANDSCAPE FEATURE	LANDSCAPE FEATURE	MODERN	Unscheduled
15501	CAIRN	CAIRN	UNCERTAIN	Unscheduled
15502	ENCLOSURE	ENCLOSURE	UNCERTAIN	Unscheduled
15503	THE SUN DIAL. DESIGNED LANDSCAPE FEATURE - THE SUN DIAL	DESIGNED LANDSCAPE FEATURE	E.CHRIST.	Unscheduled
15504	STANDING STONE	STANDING STONE	PREHISTORIC	Unscheduled
15505	PLATFORM RATH	RATH	E.CHRIST.	Unscheduled
15507	MOUND	MOUND	BRONZE AGE	Scheduled
15508	NON-ANTIQUITY	NON-ANTIQUITY	UNCERTAIN	Unscheduled
15509	GRAVEYARD	GRAVEYARD	UNCERTAIN	Unscheduled
15511	SESS KILGREEN. PASSAGE TOMB	MEGALITHIC TOMB	NEOLITHIC	Scheduled
15512	CHAMBERED GRAVE, GLENCHUIL FORT. PASSAGE TOMB (sometimes known as GLENCHUIL FORT)	MEGALITHIC TOMB	NEOLITHIC	Scheduled
15513	STANDING STONE	STANDING STONE	PREHISTORIC	Unscheduled
15514	RATH	RATH	E.CHRIST.	Unscheduled
15515	ENCLOSURE	ENCLOSURE	UNCERTAIN	Unscheduled
15516	COUNTERSCARP RATH	RATH	E.CHRIST.	Unscheduled
15517	ENCLOSURE	ENCLOSURE	UNCERTAIN	Unscheduled
15518	ENCLOSURE	ENCLOSURE	UNCERTAIN	Unscheduled
15519	RATH	RATH	E.CHRIST.	Unscheduled
15527	TYCANNY HILL. HILLFORT: TYCANNY HILL	FORTIFICATION	IRON AGE	Scheduled
15528	LANDSCAPE FEATURE	LANDSCAPE FEATURE	MODERN	Unscheduled
15529	LANDSCAPE FEATURES - 2 TREE CLUMPS	LANDSCAPE FEATURE	MODERN	Unscheduled
15531	TWO ENCLOSURES	ENCLOSURE	UNCERTAIN	Unscheduled
15532	CAIRN	CAIRN	UNCERTAIN	Unscheduled
15533	MEGALITHIC TOMB (unlocated)	MEGALITHIC TOMB	PREHISTORIC	Unscheduled
15534	URN BURIAL	URN BURIAL	BRONZE AGE	Unscheduled
15536	CHURCH (unlocated)	ECCLESIASTICAL SITE	UNCERTAIN	Unscheduled
15537	FINDSPOT of BRONZE ARROWHEAD	FINDSPOT	UNCERTAIN	Unscheduled
15538	PASSAGE TOMB	MEGALITHIC TOMB	PREHISTORIC	Scheduled
15539	RATH	RATH	E.CHRIST.	Unscheduled
15540	RATH	RATH	E.CHRIST.	Unscheduled
15541	ENCLOSURE	ENCLOSURE	UNCERTAIN	Unscheduled

15542	RATH	RATH	E.CHRIST.	Unscheduled
15543	ENCLOSURE	ENCLOSURE	UNCERTAIN	Unscheduled
15544	RATH	RATH	E.CHRIST.	Unscheduled
15545	ENCLOSURE	ENCLOSURE	UNCERTAIN	Unscheduled
15546	MARTRAY FORT. BIVALLATE RATH: MARTRAY FORT	RATH	E.CHRIST.	Scheduled
15547	RATH	RATH	E.CHRIST.	Unscheduled
15548	RATH	RATH	E.CHRIST.	Unscheduled
15549	KILLYMOYLE GROVE. RATH & TREE RING: KILLYMOYLE GROVE	RATH	E.CHRIST.	Unscheduled
15550	CRANNON GROVE. TREE RING: CRANNON GROVE	DESIGNED LANDSCAPE FEATURE	MODERN	Unscheduled
15551	NON-ANTIQUITY - quarry	NON-ANTIQUITY	UNCERTAIN	Unscheduled
15552	ENCLOSURE	ENCLOSURE	UNCERTAIN	Unscheduled
15553	RATH	RATH	E.CHRIST.	Unscheduled
15554	CELL-ISSEL. MEDIEVAL & POST-MED. CHURCH & GRAVEYARD: KILLEESHIL or CELL-ISSEL	ECCLESIASTICAL SITE	POST-MED	Unscheduled
15555	ORNAMENTAL ISLAND	LANDSCAPE FEATURE	MODERN	Unscheduled
15556	ORNAMENTAL ISLAND	LANDSCAPE FEATURE	MODERN	Unscheduled
15557	TULLYALLEN GROVE. TREE PLANTATION: TULLYALLEN GROVE	DESIGNED LANDSCAPE FEATURE	MODERN	Unscheduled
15558	STANDING STONE	STANDING STONE	PREHISTORIC	Unscheduled
15559	CASTLE CAULFIELD. C17th HOUSE & BAWN, possibly on site of earlier fort: CASTLE CAULFIELD	FORTIFICATION	POST-MED	State Care
15560	ENCLOSURE: TREE-RING	ENCLOSURE	MODERN	State Care
15561	RATH	RATH	E.CHRIST.	Unscheduled
15562	KILLYLISS FORT. BIVALLATE RATH: KILLYLISS FORT	RATH	E.CHRIST.	State Care and Scheduled
15563	RATH	RATH	E.CHRIST.	Unscheduled
15564	ENCLOSURE	ENCLOSURE	UNCERTAIN	Unscheduled
15565	ENCLOSURE	ENCLOSURE	UNCERTAIN	Unscheduled
15566	ENCLOSURE	ENCLOSURE	UNCERTAIN	Unscheduled
15567	RATH	RATH	E.CHRIST.	Unscheduled
15568	ENCLOSURE	ENCLOSURE	UNCERTAIN	unscheduled
15569	RATH, CHURCH & GRAVEYARD	ECCLESIASTICAL SITE	E.CHRIST.	Listed
15573	ENCLOSURE	ENCLOSURE	UNCERTAIN	Unscheduled
15576	ENCLOSURE	ENCLOSURE	UNCERTAIN	Unscheduled
15577	RATH	RATH	E.CHRIST.	Unscheduled
15580	ENCLOSURE	ENCLOSURE	UNCERTAIN	Unscheduled
15581	RATH	RATH	E.CHRIST.	Unscheduled
15582	RATH	RATH	E.CHRIST.	Unscheduled
15583	RATH	RATH	E.CHRIST.	Unscheduled
15584	RATH	RATH	E.CHRIST.	Unscheduled
15587	PENAL ALTAR SITE	PENAL SITE	C18TH/C19TH	State Care
15588	C17th CHURCH & GRAVEYARD	ECCLESIASTICAL SITE	POST-MED	Unscheduled
15589	LATE BRONZE AGE OCCUPATION SITE - PILED STRUCTURE	OCCUPATION SITE	L.B.A.	Unscheduled
15590	LATE BRONZE AGE OCCUPATION SITE - WOODEN PLATFORM	OCCUPATION SITE	L.B.A.	Unscheduled
15591	LATE BRONZE AGE OCCUPATION SITE	OCCUPATION SITE	L.B.A.	Unscheduled
15592	LATE BRONZE AGE OCCUPATION SITE in ESKRAGH LOUGH	OCCUPATION SITE	L.B.A.	Unscheduled

15593	CRANNOG	CRANNOG	E.CHRIST.	Scheduled
15596	ENCLOSURE	ENCLOSURE	UNCERTAIN	Unscheduled
15597	ISLAND, possibly CRANNOG	CRANNOGPossible	E.CHRIST.	Unscheduled
15598	RATH	RATH	E.CHRIST.	Unscheduled
15599	A.P. SITE - double-ditched enclosure	A.P. SITE	UNCERTAIN	Unscheduled
15603	ENCLOSURE	ENCLOSURE	UNCERTAIN	Unscheduled
15605	BULLAUN?	BULLAUNPossible	UNCERTAIN	Unscheduled
15606	KENNEDY'S ISLAND. ISLAND, possibly CRANNOG: KENNEDY'S ISLAND	CRANNOGPossible	E.CHRIST.	Unscheduled
15668	NON-ANTIQUITY - field boundary	NON-ANTIQUITY	UNCERTAIN	Unscheduled
15669	ENCLOSURE - rath? & SOUTERRAIN	RATH & SOUTERRAINPossible	E.CHRIST.	Unscheduled
15670	HOLYWELL GLEN. HOLY WELL: HOLYWELL GLEN	HOLY WELL	UNCERTAIN	Unscheduled
15671	ALTAR	ALTAR	C18TH/C19TH	Unscheduled
15672	PENITENTIAL STATIONS	PENITENTIAL STATION	C18TH/C19TH	Unscheduled
15673	RATH	RATH	E.CHRIST.	Unscheduled
15674	HILLFORT	HILLFORT	PREHISTORIC	Scheduled
15675	RATH	RATH	E.CHRIST.	Unscheduled
15676	SUB-RECTANGULAR RATH	RATH	E.CHRIST.	Unscheduled
15677	PLATFORM RATH	RATH	E.CHRIST.	Unscheduled
15678	AGHINTAIN FORT. ENCLOSURE: AGHINTAIN FORT	ENCLOSURE	UNCERTAIN	Unscheduled
15679	AGHINTAIN CASTLE, AUGHENTAIN CASTLE. C17th FORTIFIED HOUSE & BAWN: AUGHENTAIN or AGHINTAIN CASTLE	FORTIFICATION	POST-MED	Scheduled
15680	EARTHWORK: OVAL PLATFORM WITH TERRACE	PLATFORM SITE	UNCERTAIN	Scheduled
15681	ENCLOSURE	ENCLOSURE	UNCERTAIN	Unscheduled
15682	LISBOY. RATH: LISBOY	RATH	E.CHRIST.	Unscheduled
15683	ENCLOSURE	ENCLOSURE	UNCERTAIN	Unscheduled
15684	LASSAN'S HOLE. NON-ANTIQUITY - natural hollow: LASSAN'S HOLE	NON-ANTIQUITY	UNCERTAIN	Unscheduled
15685	ENCLOSURE	ENCLOSURE	UNCERTAIN	Unscheduled
15686	RATH	RATH	E.CHRIST.	Unscheduled
15687	COPE'S STONE. STANDING STONE: COPE'S STONE	STANDING STONE	PREHISTORIC	Unscheduled
15688	RATH	RATH	E.CHRIST.	unscheduled
15689	RATH	RATH	E.CHRIST.	Unscheduled
15690	ENCLOSURE	ENCLOSURE	UNCERTAIN	Unscheduled
15691	ENCLOSURE	ENCLOSURE	UNCERTAIN	Unscheduled
15692	FANNY'S FORT. RATH: FANNY'S FORT	RATH	E.CHRIST.	Unscheduled
15694	TREE RING	DESIGNED LANDSCAPE FEATURE	MODERN	Unscheduled
15695	ENCLOSURE	ENCLOSURE	UNCERTAIN	unscheduled
15696	LISINDOLL FORT. RATH: LISINDOLL FORT	RATH	E.CHRIST.	Unscheduled
15697	PLATFORM RATH	RATH	UNCERTAIN	Unscheduled
15698	ENCLOSURE	ENCLOSURE	UNCERTAIN	Unscheduled
15699	CLOCHAR, CLOCHAR-MAC-NDAIMENI. PRE-NORMAN CATHEDRAL & GRAVEYARD, AUGUSTINIAN FRIARY, POST-MED. & MODERN CATHEDRAL & GRAVEYARD, 3 CROSSES & 2 BULLAUNS: CLOGHER CATHEDRAL, CLOCHAR or CLOCHAR-MAC-nDAIMENI	ECCLESIASTICAL SITE	E.CHRIST.	Scheduled
15700	RATHMORE, CLOGHER HILLFORT. HILLFORT, RING BARROW, RATH & EARTHWORKS; INAUGURATION SITE: CLOGHER HILLFORT & RATHMORE	HILLFORT	PREHISTORIC	State Care and Scheduled

15701	ENCLOSURE	ENCLOSURE	UNCERTAIN	Unscheduled
15702	ENCLOSURE	ENCLOSURE	UNCERTAIN	Unscheduled
15703	ENCLOSURE	ENCLOSURE	UNCERTAIN	Unscheduled
15705	ROUND CAIRN	CAIRN	PREHISTORIC	Unscheduled
15706	WEDGE TOMB	MEGALITHIC TOMB	NEO/B.A.	Scheduled
15707	ISLAND, possibly CRANNOG	CRANNOGPossible	E.CHRIST.	Unscheduled
15708	STANDING STONE	STANDING STONE	PREHISTORIC	Unscheduled
15709	STANDING STONE	STANDING STONE	PREHISTORIC	Unscheduled
15710	STANDING STONE	STANDING STONE	PREHISTORIC	Unscheduled
15712	LANDSCAPE FEATURE	LANDSCAPE FEATURE	MODERN	Unscheduled
15713	NON-ANTIQUITY	NON-ANTIQUITY	UNCERTAIN	Unscheduled
15714	TREE RING	DESIGNED LANDSCAPE FEATURE	MODERN	Unscheduled
15715	A.P. SITE - TREE RING	A.P. SITE	UNCERTAIN	Unscheduled
15716	TREE RING	DESIGNED LANDSCAPE FEATURE	MODERN	Unscheduled
15717	A.P. SITE - ENCLOSURE	A.P. SITE	UNCERTAIN	Unscheduled
15718	BULLAUN	BULLAUN	E.CHRIST.	Unscheduled
15719	ANNIAS COVE. PASSAGE TOMB: ANNIA'S COVE, KNOCKMANY	MEGALITHIC TOMB	NEOLITHIC	State Care
15720	RATH	RATH	E.CHRIST.	Unscheduled
15721	RATH	RATH	E.CHRIST.	Scheduled
15722	ST. KIERAN'S WELL. HOLY WELL: ST KIERAN'S WELL	HOLY WELL	UNCERTAIN	Unscheduled
15723	ST. KIERAN'S STONE. BULLAUN: ST KIERAN'S STONE	BULLAUN	E.CHRIST.	Unscheduled
15724	ERRIGAL KEEROGUE, AIREGAL-DA-CHIAROG, AIRECAL-DA-CHIAROC. MULTIPERIOD CHURCH & GRAVEYARD with CARVED STONES, CROSS & SHEELA-NA-GIG: ERRIGAL KEEROGUE	ECCLESIASTICAL SITE	E.CHRIST.	State Care
15725	ENCLOSURE	ENCLOSURE	UNCERTAIN	Unscheduled
15726	RATH	RATH	E.CHRIST.	Unscheduled
15727	PLATFORM RATH	RATH	E.CHRIST.	Scheduled
15728	RATH re-used as TREE RING	RATH	E.CHRIST.	Scheduled
15729	RATH	RATH	E.CHRIST.	Unscheduled
15730	PLATFORM RATH	RATH	E.CHRIST.	Unscheduled
15731	FRANCISCAN FRIARY, ROUND TOWER, CHURCH, GRAVEYARD & 2 FONTS: BALLYNASAGGART	ECCLESIASTICAL SITE	LATE-MED	Unscheduled
15732	PLATFORM RATH	RATH	E.CHRIST.	Scheduled
15733	ENCLOSURE	ENCLOSURE	UNCERTAIN	Unscheduled
15734	RATH	RATH	E.CHRIST.	Unscheduled
15735	RATH	RATH	E.CHRIST.	Unscheduled
15736	PLATFORM RATH	RATH	E.CHRIST.	Unscheduled
15737	ENCLOSURE	ENCLOSURE	UNCERTAIN	Unscheduled
15738	RATH	RATH	E.CHRIST.	Unscheduled
15739	ENCLOSURE	ENCLOSURE	UNCERTAIN	Unscheduled
15740	RATH	RATH	E.CHRIST.	Unscheduled
15741	RATH	RATH	E.CHRIST.	unscheduled
15742	PLATFORM RATH overlying PREHISTORIC SETTLEMENT SITE	RATH	NEO/B.A.	Scheduled
15743	STANDING STONE	STANDING STONE	PREHISTORIC	Unscheduled
15744	ENCLOSURE	ENCLOSURE	UNCERTAIN	Unscheduled

15745	ENCLOSURE	ENCLOSURE	UNCERTAIN	Unscheduled
15746	RATH & STANDING STONE	RATH	E.CHRIST.	Unscheduled
15747	RATH	RATH	E.CHRIST.	unscheduled
15748	RATH	RATH	E.CHRIST.	Unscheduled
15749	ENCLOSURE	ENCLOSURE	UNCERTAIN	Unscheduled
15750	RATH	RATH	E.CHRIST.	Unscheduled
15751	RATH	RATH	E.CHRIST.	Scheduled
15752	RATH	RATH	E.CHRIST.	Unscheduled
15753	RATH	RATH	E.CHRIST.	Unscheduled
15754	PLATFORM RATH	RATH	E.CHRIST.	Unscheduled
15756	ENCLOSURE	ENCLOSURE	UNCERTAIN	Unscheduled
15757	SPUR ROYAL CASTLE, AUGHER CASTLE. CASTLE & BAWN: SPUR ROYAL CASTLE	FORTIFICATION	POST-MED	Unscheduled
15758	PLATFORM RATH	RATH	E.CHRIST.	Unscheduled
15759	ISLAND, possibly CRANNOG	CRANNOGPossible	E.CHRIST.	Unscheduled
15760	TREE RING	DESIGNED LANDSCAPE FEATURE	UNCERTAIN	Unscheduled
15761	ENCLOSURE	ENCLOSURE	UNCERTAIN	Unscheduled
15762	RATH reused as TREE RING	RATH	E.CHRIST.	Scheduled
15763	ENCLOSURE	ENCLOSURE	UNCERTAIN	Unscheduled
15764	RATH	RATH	E.CHRIST.	Scheduled
15765	PLATFORM RATH	RATH	E.CHRIST.	Scheduled
15766	ENCLOSURE	ENCLOSURE	UNCERTAIN	Unscheduled
15767	ENCLOSURE	ENCLOSURE	UNCERTAIN	Unscheduled
15768	BIVALLATE RATH: FAVOR ROYAL DEMESNE	RATH	E.CHRIST.	Scheduled
15769	FORT HILL. ENCLOSURE?: FORT HILL (placename evidence only)	ENCLOSUREPossible	UNCERTAIN	Unscheduled
15770	ENCLOSURE	ENCLOSURE	UNCERTAIN	Unscheduled
15771	RATH	RATH	E.CHRIST.	Unscheduled
15772	ENCLOSURE	ENCLOSURE	UNCERTAIN	Unscheduled
15773	ENCLOSURE - TREE-RING	ENCLOSURE	UNCERTAIN	Unscheduled
15774	RATH	RATH	E.CHRIST.	Scheduled
15775	ENCLOSURE	ENCLOSURE	UNCERTAIN	Unscheduled
15776	PLATFORM RATH	RATH	E.CHRIST.	Unscheduled
15777	SQUARE PLATFORM - CASTLE?	FORTIFICATIONPossible	UNCERTAIN	Unscheduled
15778	RELICKNAPAIN. KILLEEN: RELICKNAPAIN	KILLEEN	E.CHRIST.	Unscheduled
15779	ENCLOSURE	ENCLOSURE	UNCERTAIN	Unscheduled
15780	RATH	RATH	E.CHRIST.	Scheduled
15781	BIVALLATE RATH	RATH	E.CHRIST.	Scheduled
15782	SMALL ENCLOSURE	ENCLOSURE	UNCERTAIN	Unscheduled
15783	ENCLOSURE	ENCLOSURE	UNCERTAIN	Unscheduled
15784	LISBEG. LARGE HILLTOP ENCLOSURE: LISBEG	ENCLOSURE	UNCERTAIN	Unscheduled
15785	LISDOART. PLATFORM RATH: LISDOART	RATH	E.CHRIST.	Scheduled
15786	RATH	RATH	E.CHRIST.	Unscheduled
15787	ENCLOSURE	ENCLOSURE	UNCERTAIN	Unscheduled
15788	RATH	RATH	E.CHRIST.	Unscheduled
15789	RATH	RATH	E.CHRIST.	Unscheduled

15790	BALLYGAWLEY CASTLE. C17th CASTLE & BAWN: BALLYGAWLEY CASTLE	FORTIFICATION	POST-MED	Scheduled
15791	ENCLOSURE	ENCLOSURE	UNCERTAIN	Unscheduled
15792	ISLAND, possibly CRANNOG	CRANNOGPossible	E.CHRIST.	unscheduled
15793	ENCLOSURE	ENCLOSURE	UNCERTAIN	Unscheduled
15794	PLATFORM RATH	RATH	E.CHRIST.	Unscheduled
15795	CRANNOG?	CRANNOGPossible	E.CHRIST.	Unscheduled
15796	ENCLOSURE	ENCLOSURE	UNCERTAIN	Unscheduled
15797	FRIARY MULLAN, FRIARY FIELD, FRIARY FARM. MOUND: FRIARY FIELD, FRIARY MULLAN or FRIARY FARM	MOUND	UNCERTAIN	Unscheduled
15798	ENCLOSURE	ENCLOSURE	UNCERTAIN	unscheduled
15799	BALLYNASAGGART STONE. MEGALITHIC TOMB & CUP-&-RING-MARKED STONE: BALLYNASAGGART STONE	MEGALITHIC TOMB	NEOLITHIC	Unscheduled
15800	BISHOP'S WELL. WELL: BISHOP'S WELL (unlocated)	WELL	UNCERTAIN	Unscheduled
15801	CIST CEMETERY	CIST CEMETERY	BRONZE AGE	Unscheduled
15802	CRANNOG?	CRANNOGPossible	E.CHRIST.	Unscheduled
15803	CLOGHER. HISTORIC SETTLEMENT: CLOGHER	SETTLEMENT	E.CHRIST.	Unscheduled
15804	STONE WALL	UNCERTAIN	UNCERTAIN	Unscheduled
15805	CIST BURIAL	CIST BURIAL	BRONZE AGE	Unscheduled
15806	WICKER STRUCTURE	UNCERTAIN	UNCERTAIN	Unscheduled
15807	CILL MOR MAGH ENIR. CHURCH: CILL MOR MAGH ENIR, MOYANNER (unlocated)	ECCLESIASTICAL SITE	E.CHRIST.	Unscheduled
15808	A.P. SITE - enclosure	A.P. SITE	UNCERTAIN	Unscheduled
15809	STANDING STONE	STANDING STONE	PREHISTORIC	Unscheduled
15810	BALLYGAWLEY, BALLEGALIN. HISTORIC SETTLEMENT: BALLYGAWLEY	SETTLEMENT	POST-MED	Unscheduled
15811	RATH	RATH	E.CHRIST.	Unscheduled
15812	RATH	RATH	E.CHRIST.	Unscheduled
15813	PLATFORM RATH	RATH	E.CHRIST.	Unscheduled
15814	RATH	RATH	E.CHRIST.	Unscheduled
15815	LISMALORE FORT. BIVALLATE RATH: LISMALORE FORT	RATH	E.CHRIST.	Scheduled
15817	RATH	RATH	E.CHRIST.	Unscheduled
15818	C17th BAWN	FORTIFICATION	POST-MED	Unscheduled
15819	TREE RING	DESIGNED LANDSCAPE FEATURE	MODERN	Unscheduled
15820	HILLTOP ENCLOSURE	ENCLOSURE	UNCERTAIN	Scheduled
15821	ENCLOSURE	ENCLOSURE	UNCERTAIN	Unscheduled
15822	CARNTEEL CHURCH. MEDIEVAL PARISH CHURCH & GRAVEYARD, also SITE OF C13th BATTLE: CARNTEEL CHURCH	ECCLESIASTICAL SITE	MEDIEVAL	Scheduled
15823	RATH	RATH	E.CHRIST.	Unscheduled
15824	ENCLOSURE	ENCLOSURE	UNCERTAIN	Unscheduled
15825	TREE RING	DESIGNED LANDSCAPE FEATURE	MODERN	Unscheduled
15826	AGHALOO. MEDIEVAL CHURCH & GRAVEYARD: AGHALOO CHURCH	ECCLESIASTICAL SITE	LATE-MED	Scheduled
15827	HENGES	HENGES	NEOLITHIC	Scheduled
15828	ENCLOSURE	ENCLOSURE	UNCERTAIN	Unscheduled
15829	RATH	RATH	E.CHRIST.	Unscheduled
15830	RATH	RATH	E.CHRIST.	Unscheduled

15831	RATH	RATH	E.CHRIST.	Unscheduled
15832	OVAL ENCLOSURE	ENCLOSURE	UNCERTAIN	Unscheduled
15833	RATH	RATH	E.CHRIST.	Unscheduled
15834	RATH	RATH	E.CHRIST.	Unscheduled
15835	RATH	RATH	E.CHRIST.	Unscheduled
15836	RATH	RATH	E.CHRIST.	Unscheduled
15837	RATH & CIST BURIAL	RATH	BRONZE AGE	Unscheduled
15838	RATH	RATH	E.CHRIST.	Unscheduled
15839	LARGE ENCLOSURE	ENCLOSURE	UNCERTAIN	Unscheduled
15840	LARGE HILLTOP ENCLOSURE	ENCLOSURE	UNCERTAIN	Scheduled
15841	RATH	RATH	E.CHRIST.	Unscheduled
15842	RATH	RATH	E.CHRIST.	Unscheduled
15843	LANDSCAPE FEATURE	LANDSCAPE FEATURE	MODERN	unscheduled
15844	ENCLOSURE	ENCLOSURE	UNCERTAIN	Unscheduled
15845	ENCLOSURE	ENCLOSURE	UNCERTAIN	Unscheduled
15846	POLYGONAL PLATFORM	ENCLOSURE	UNCERTAIN	Unscheduled
15847	CRANNOG in Carnteel Lough	CRANNOG	E.CHRIST.	Scheduled
15848	ENCLOSURE	ENCLOSURE	UNCERTAIN	Unscheduled
15849	RATH	RATH	E.CHRIST.	unscheduled
15850	ISLAND, possibly CRANNOG	CRANNOGPossible	E.CHRIST.	Unscheduled
15851	KNOCKNACLOY CHURCH. CHURCH: KNOCKNACLOY CHURCH	ECCLESIASTICAL SITE	LATE-MED	Unscheduled
15852	RATH & possible SOUTERRAIN	RATH & SOUTERRAIN	E.CHRIST.	Scheduled
15853	ENCLOSURE	ENCLOSURE	UNCERTAIN	Unscheduled
15855	RATH	RATH	E.CHRIST.	Unscheduled
15856	RATH	RATH	E.CHRIST.	Unscheduled
15857	FRANCISCAN FRIARY	ECCLESIASTICAL SITE	C16TH	Unscheduled
15858	RATH	RATH	E.CHRIST.	Unscheduled
15859	RATH	RATH	E.CHRIST.	Unscheduled
15860	ENCLOSURE & STANDING STONE	STANDING STONE	PREHISTORIC	Unscheduled
15861	RATH?	RATHPossible	E.CHRIST.	Unscheduled
15862	RATH	RATH	E.CHRIST.	Unscheduled
15866	LARGE ENCLOSURE	ENCLOSURE	UNCERTAIN	Unscheduled
15867	RATH	RATH	E.CHRIST.	Unscheduled
15868	CRANNOG	CRANNOG	E.CHRIST.	Scheduled
15869	possible site of MEDIEVAL PARISH CHURCH	ECCLESIASTICAL SITEPossible	MEDIEVAL	Unscheduled
15870	CRANNOG	CRANNOG	E.CHRIST.	Scheduled
15871	ENCLOSURE	ENCLOSURE	UNCERTAIN	Unscheduled
15873	ENCLOSURE	ENCLOSURE	UNCERTAIN	Unscheduled
15874	CAIRN?	CAIRNPossible	PREHISTORIC	Unscheduled
15876	RATH	RATH	E.CHRIST.	unscheduled
15878	A.P. SITE - small circular cropmark	A.P. SITE	UNCERTAIN	Unscheduled
15879	A.P. SITE - large oval enclosure	A.P. SITE	UNCERTAIN	Unscheduled
15897	ENCLOSURE	ENCLOSURE	UNCERTAIN	Unscheduled
15898	CRANNOG? (unlocated)	CRANNOGPossible	E.CHRIST.	Unscheduled

15899	ENCLOSURE	ENCLOSURE	UNCERTAIN	Unscheduled
15900	RATH	RATH	E.CHRIST.	Unscheduled
15901	TREE RING	DESIGNED LANDSCAPE FEATURE	MODERN	Unscheduled
15902	RATH	RATH	E.CHRIST.	Unscheduled
15903	STANDING STONE	STANDING STONE	PREHISTORIC	Unscheduled
15904	RATH	RATH	E.CHRIST.	Unscheduled
15905	RATH & possible SOUTERRAIN	RATH & SOUTERRAIN	E.CHRIST.	Unscheduled
15906	RATH?	RATHPossible	E.CHRIST.	Unscheduled
15907	RATH	RATH	E.CHRIST.	Unscheduled
15908	UNA'S WELL. HOLY WELL: UNA'S WELL	HOLY WELL	UNCERTAIN	Unscheduled
15909	RATH	RATH	E.CHRIST.	Unscheduled
15910	RATH	RATH	E.CHRIST.	Unscheduled
15911	ENCLOSURE	ENCLOSURE	UNCERTAIN	Unscheduled
15912	ENCLOSURE	ENCLOSURE	UNCERTAIN	Unscheduled
15913	RATH	RATH	E.CHRIST.	Unscheduled
15914	RATH	RATH	E.CHRIST.	Unscheduled
15915	RATH	RATH	E.CHRIST.	Unscheduled
15916	RATH	RATH	E.CHRIST.	Unscheduled
15917	STANDING STONE	STANDING STONE	PREHISTORIC	unscheduled
15918	ENCLOSURE	ENCLOSURE	UNCERTAIN	Unscheduled
15919	PLATFORM RATH	RATH	E.CHRIST.	Unscheduled
15920	COUNTERSCARP RATH	RATH	E.CHRIST.	Unscheduled
15921	ENCLOSURE	ENCLOSURE	UNCERTAIN	Unscheduled
15922	PLATFORM RATH	RATH	E.CHRIST.	Unscheduled
15923	RATH	RATH	E.CHRIST.	unscheduled
15924	RATH	RATH	E.CHRIST.	Unscheduled
15925	ENCLOSURE	ENCLOSURE	UNCERTAIN	Unscheduled
15926	ENCLOSURE	ENCLOSURE	UNCERTAIN	Unscheduled
15927	ENCLOSURE	ENCLOSURE	UNCERTAIN	Unscheduled
15928	ISLAND, possibly CRANNOG	CRANNOGPossible	E.CHRIST.	Unscheduled
15929	THE OLD WOMAN'S GRAVE. GRAVE?: THE OLD WOMAN'S GRAVE	GRAVEPossible	UNCERTAIN	Unscheduled
15930	RATH	RATH	E.CHRIST.	Unscheduled
15931	PLATFORM RATH	RATH	E.CHRIST.	Unscheduled
15932	CASHEL	CASHEL	E.CHRIST.	Unscheduled
15933	NON-ANTIQUITY - polygonal field	NON-ANTIQUITY	MODERN	Unscheduled
15934	ENCLOSURE	ENCLOSURE	UNCERTAIN	Unscheduled
15935	MEGALITHIC TOMB? (unlocated)	MEGALITHIC TOMBPossible	PREHISTORIC	Unscheduled
15936	CIST BURIALS(S)	CIST	BRONZE AGE	Unscheduled
15937	A.P. SITE - LARGE BANKED ENCLOSURE	A.P. SITE	UNCERTAIN	Unscheduled
15938	STANDING STONE	STANDING STONE	PREHISTORIC	Unscheduled
15939	CRANNOG	CRANNOG	E.CHRIST.	Unscheduled
15940	TWO STANDING STONES (removed)	STANDING STONE	PREHISTORIC	Unscheduled
15941	RATH?	RATHPossible	E.CHRIST.	Unscheduled

15942	SETTLEMENT SITE	SETTLEMENT SITE	UNCERTAIN	State Care
15943	CARNAGAT. DUAL COURT TOMB: CARNAGAT	MEGALITHIC TOMB	NEOLITHIC	State Care and Scheduled
15944	CARNPATRICK, CARNFADRIG. PORTAL TOMB: CARNFADRIG or CARNPATRICK	MEGALITHIC TOMB	NEOLITHIC	State Care and Scheduled
15945	GIANTS' GRAVES. COURT TOMB: GIANT'S GRAVE	MEGALITHIC TOMB	NEOLITHIC	Scheduled
15946	GIANT'S GRAVE. COURT TOMB: GIANT'S GRAVE	MEGALITHIC TOMB	NEOLITHIC	Scheduled
15947	ENCLOSURE	ENCLOSURE	UNCERTAIN	Unscheduled
15948	ST. PATRICK'S CHAIR. ROCK-CUT SEAT: ST PATRICK'S CHAIR	ROCK-CUT SEAT	UNCERTAIN	Unscheduled
15949	ST. PATRICK'S WELL. BULLAUN: ST PATRICK'S WELL	BULLAUN	E.CHRIST.	Unscheduled
15950	ENCLOSURE	ENCLOSURE	UNCERTAIN	Unscheduled
15951	PLATFORM RATH	RATH	E.CHRIST.	Unscheduled
15952	ENCLOSURE	ENCLOSURE	UNCERTAIN	Unscheduled
15953	SOUTERRAIN	SOUTERRAIN	E.CHRIST.	Unscheduled
15954	UNCERTAIN - landscape feature?	UNCERTAIN	UNCERTAIN	Unscheduled
15955	LARGE COUNTERSCARP HILLTOP ENCLOSURE - HILLFORT?	ENCLOSURE	IRON AGE	Scheduled
15956	QUARRY	QUARRY	MODERN	Unscheduled
15957	CIST BURIAL	CIST BURIAL	BRONZE AGE	Unscheduled
15958	STANDING STONE	STANDING STONE	PREHISTORIC	Unscheduled
15959	ENCLOSURE	ENCLOSURE	UNCERTAIN	Unscheduled
15960	CRANNOG	CRANNOG	E.CHRIST.	Unscheduled
15961	UNCERTAIN - HOLY WELLS?	UNCERTAIN	UNCERTAIN	Unscheduled
15962	A.P. SITE - 2 enclosures	A.P. SITE	UNCERTAIN	Unscheduled
15963	A.P. SITE - FIELD SYSTEM	A.P. SITE	UNCERTAIN	Unscheduled
15964	A.P. SITE - BIVALLATE ENCLOSURE	A.P. SITE	UNCERTAIN	Unscheduled
15965	A.P. SITE - FIELD SYSTEM	A.P. SITE	UNCERTAIN	Unscheduled
15966	A.P. SITE - enclosure	A.P. SITE	UNCERTAIN	Unscheduled
15967	A.P. SITE - FIELD SYSTEM	A.P. SITE	UNCERTAIN	Unscheduled
15968	NON-ANTIQUITY - modern enclosure	NON-ANTIQUITY	MODERN	Unscheduled
15969	A.P. SITE - FIELD SYSTEM	A.P. SITE	UNCERTAIN	Unscheduled
15970	A.P. SITE - house site?	A.P. SITE	UNCERTAIN	Unscheduled
15971	BULLAUN	BULLAUN	UNCERTAIN	Unscheduled
15972	RATH	RATH	E.CHRIST.	Scheduled
15973	CRANNOG?	CRANNOGPossible	E.CHRIST.	Unscheduled
15974	NATURAL MOUND, HILLTOP ENCLOSURE & STONE CIRCLE	STONE CIRCLE	PREHISTORIC	Unscheduled
15975	RATH	RATH	E.CHRIST.	Unscheduled
15976	ENCLOSURE	ENCLOSURE	UNCERTAIN	Unscheduled
15978	TREE RING	DESIGNED LANDSCAPE FEATURE	MODERN	Unscheduled
15979	TREE RING	DESIGNED LANDSCAPE FEATURE	MODERN	Unscheduled
15980	ENCLOSURE	ENCLOSURE	UNCERTAIN	Unscheduled
15981	A.P. SITE - circular cropmark	A.P. SITE	UNCERTAIN	Unscheduled
15982	KINARD CASTLE. CASTLE: KINARD CASTLE or GONN ARD	FORTIFICATION	MEDIEVAL	Unscheduled
15983	ENCLOSURE	ENCLOSURE	UNCERTAIN	Unscheduled

15984	ENCLOSURE	ENCLOSURE	UNCERTAIN	Unscheduled
15985	CHURCH & 7 CROSSES (3 removed to other sites - c.f. Tyr 71:1 & Arm 11:3 & 15:2)	ECCLESIASTICAL SITE	E.CHRIST.	Unscheduled
15986	ENCLOSURE	ENCLOSURE	UNCERTAIN	Unscheduled
15987	PLATFORM RATH	RATH	E.CHRIST.	Unscheduled
15988	CRANNOG	CRANNOG	E.CHRIST.	Unscheduled
15989	ISLAND, possibly CRANNOG	CRANNOGPossible	E.CHRIST.	Unscheduled
15990	ENCLOSURE & NEOLITHIC HEARTH	ENCLOSURE	UNCERTAIN	Unscheduled
15991	BATTLE SITE, 1646	BATTLE SITE	POST-MED	Unscheduled
15993	STANDING STONE	STANDING STONE	PREHISTORIC	Unscheduled
15994	RATH	RATH	E.CHRIST.	Unscheduled
15996	TREE RING	DESIGNED LANDSCAPE FEATURE	MODERN	Unscheduled
15997	ISLAND, possibly CRANNOG	CRANNOGPossible	E.CHRIST.	Unscheduled
15992	TEMPLE CILL NA CASHNA, KILLYCAWNA, TEMPLEMOYLE. MULTIPERIOD CHURCH, GRAVEYARD, PENAL SITE & KILLEEN: TEMPLEMOYLE, TEMPLE CILL NA CASHNA or KILLYCAWNA	ECCLESIASTICAL SITE	E.CHRIST.	Scheduled
16035	RATH	RATH	E.CHRIST.	Unscheduled
16039	ENCLOSURE	ENCLOSURE	UNCERTAIN	Unscheduled
14767	CROSS HEAD	CROSS	E.CHRIST.	Scheduled
15506	SESS KILGREEN. PASSAGE TOMB? - STANDING STONES (2): SESS KILGREEN	MEGALITHIC TOMB	NEOLITHIC	Scheduled
15510	SESS KILGREEN. DECORATED STANDING STONE - remains of PASSAGE TOMB: SESS KILGREEN	MEGALITHIC TOMB	NEOLITHIC	Scheduled
15520	WEDGE TOMB	MEGALITHIC TOMB	NEO/B.A.	Scheduled
15530	PASSAGE TOMB	MEGALITHIC TOMB	NEOLITHIC	Scheduled
15693	ABBEY STONE. CROSS-CARVED STANDING STONE: ABBEY STONE	STANDING STONE	PREHISTORIC	Scheduled
15704	WEDGE TOMB	MEGALITHIC TOMB	NEO/B.A.	Scheduled
15711	STANDING STONE	STANDING STONE	BRONZE AGE	Scheduled
15755	FAVOR ROYAL BAWN. FAVOR ROYAL BAWN	FORTIFICATION	POST-MED	Scheduled
15816	HORNED CAIRN. COURT TOMB: HORNED CAIRN	MEGALITHIC TOMB	NEOLITHIC	Scheduled
15854	SWEAT HOUSE	SWEAT HOUSE	UNCERTAIN	Scheduled
15872	ARCHITECTURAL FRAGMENT	ARCHITECTURAL FRAGMENT	MEDIEVAL	Scheduled
15977	PLATFORM RATH	RATH	E.CHRIST.	Scheduled
15995	GLENARB, CALEDON CROSS. CROSS & WELL: CALEDON CROSS, GLENARB	CROSS	E.CHRIST.	Scheduled
16025	Early 19th-century beam engine, engine house and chimney base.	MILL	C19TH	Scheduled
16334	Eel Weir	FISH TRAP		Scheduled
16451	SQUARE EARTHWORK - MOATED SITE?	EARTHWORK		Unscheduled

Those highlighted in yellow are statutorily protected.

Appendix 6

Areas of Archaeological Potential



Comhairle Ceantair
Lár Uladh
Mid Ulster
District Council

Map No. 1 Derryloran, Cookstown



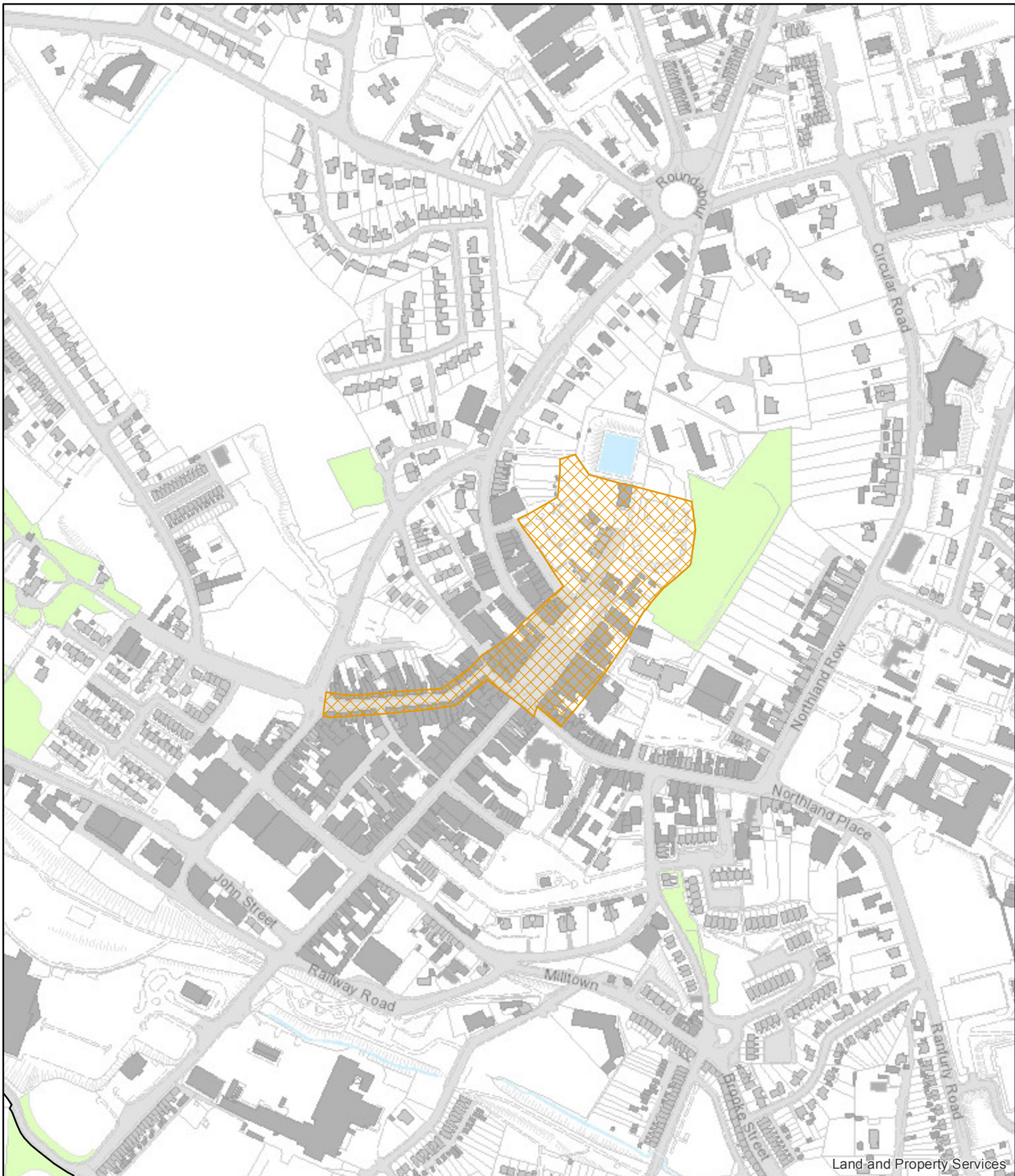
Area of Archaeological Potential



Cookstown Settlement Limit

0 0.045 0.09 0.18
Miles

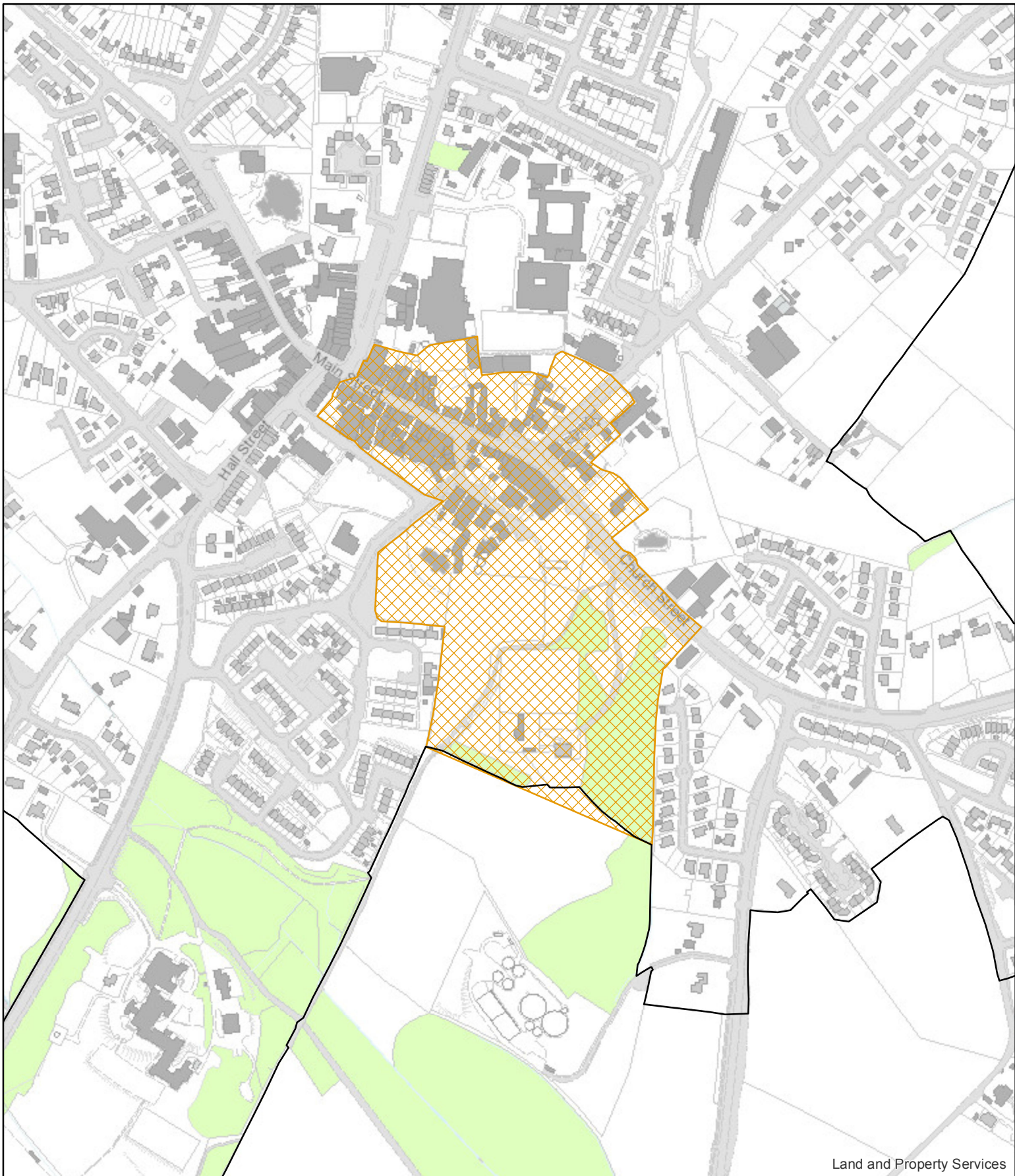




Map No. 2 Dungannon Town Centre

- 
Area of Archaeological Potential
- 
Dungannon Settlement Limit





Land and Property Services



Comhairle Ceantair
Lár Uladh
Mid Ulster
District Council

Map No. 3 Maghera



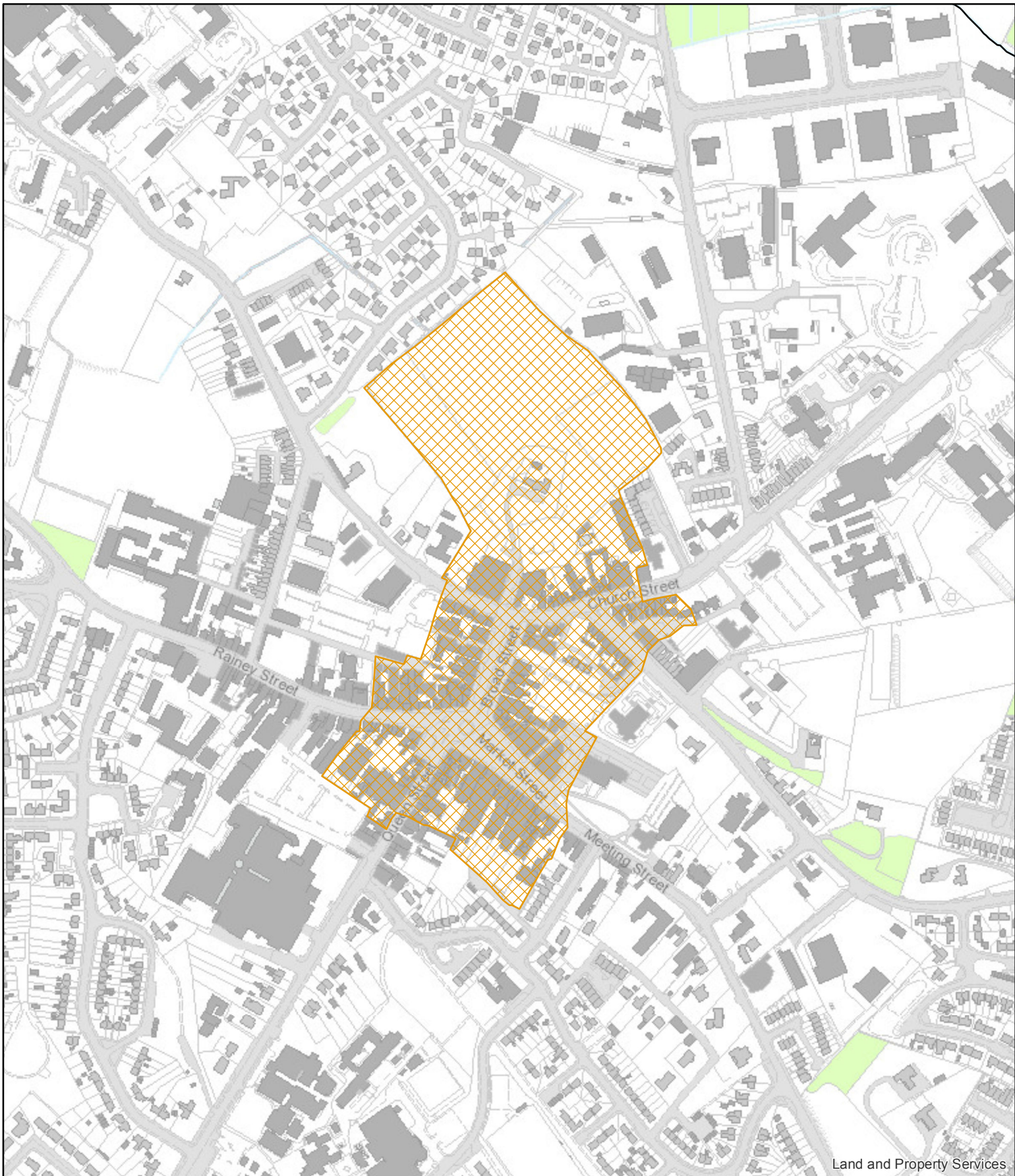
Area of Archaeological Potential



Maghera Settlement Limit

0 0.045 0.09 0.18
Miles





Comhairle Ceantair
Lár Uladh
Mid Ulster
District Council

Map No. 4 Magherafelt



Area of Archaeological Potential

0 0.045 0.09 0.18
Miles






Land and Property Services



Comhairle Ceantair
Lár Uladh
Mid Ulster
District Council

Map No. 5 Milltown, Ballygawley

 Area of Archaeological Potential

 Ballygawley Settlement Limit

0 0.045 0.09 0.18
Miles






Comhairle Ceantair
Lár Uladh
Mid Ulster
District Council

Map No. 6 Augher

 **Area of Archaeological Potential**

 **Augher Settlement Limit**

0 0.045 0.09 0.18
 Miles





Land and Property Services




Comhairle Ceantair
Lár Uladh
Mid Ulster
District Council

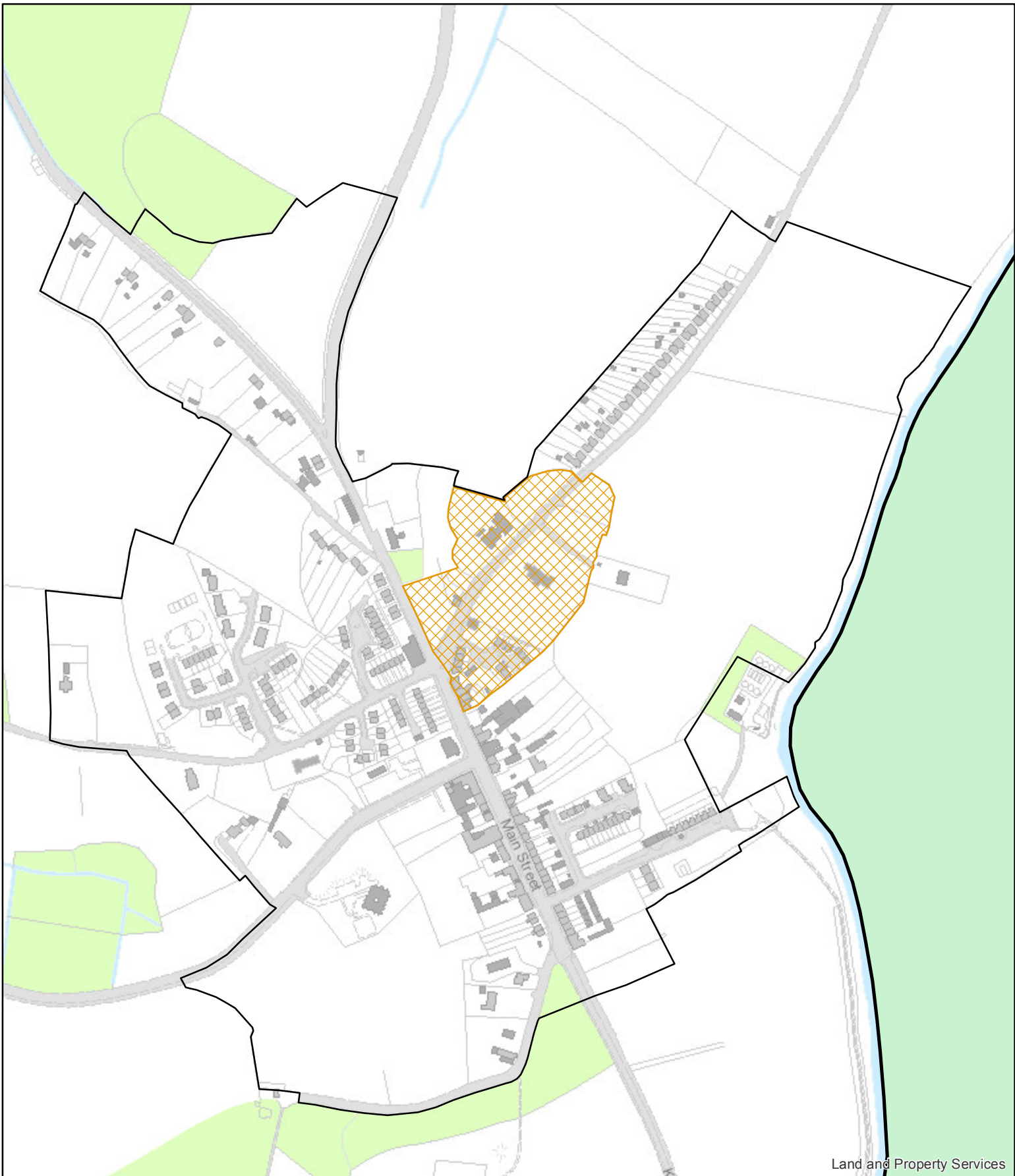
Map No. 7 Bellaghy

 **Area of Archaeological Potential**

 **Bellaghy Settlement Limit**

0 0.045 0.09 0.18
 Miles





Land and Property Services



Comhairle Ceantair
Lár Uladh
Mid Ulster
District Council

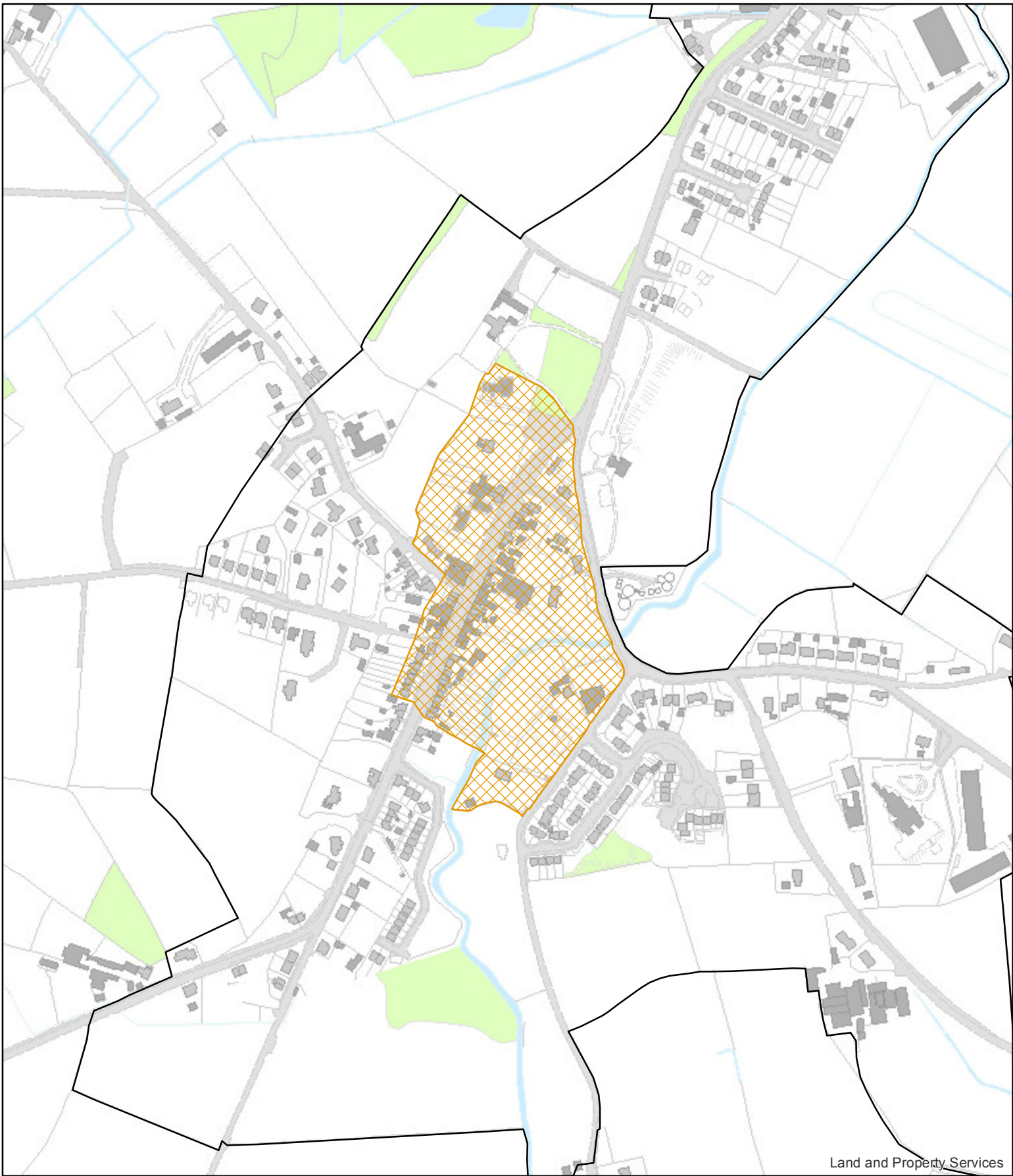
Map No. 8 Caledon

 **Area of Archaeological Potential**

 **Caledon Settlement Limit**

0 0.045 0.09 0.18
Miles





Land and Property Services




Comhairle Ceantair
Lár Uladh
Mid Ulster
District Council

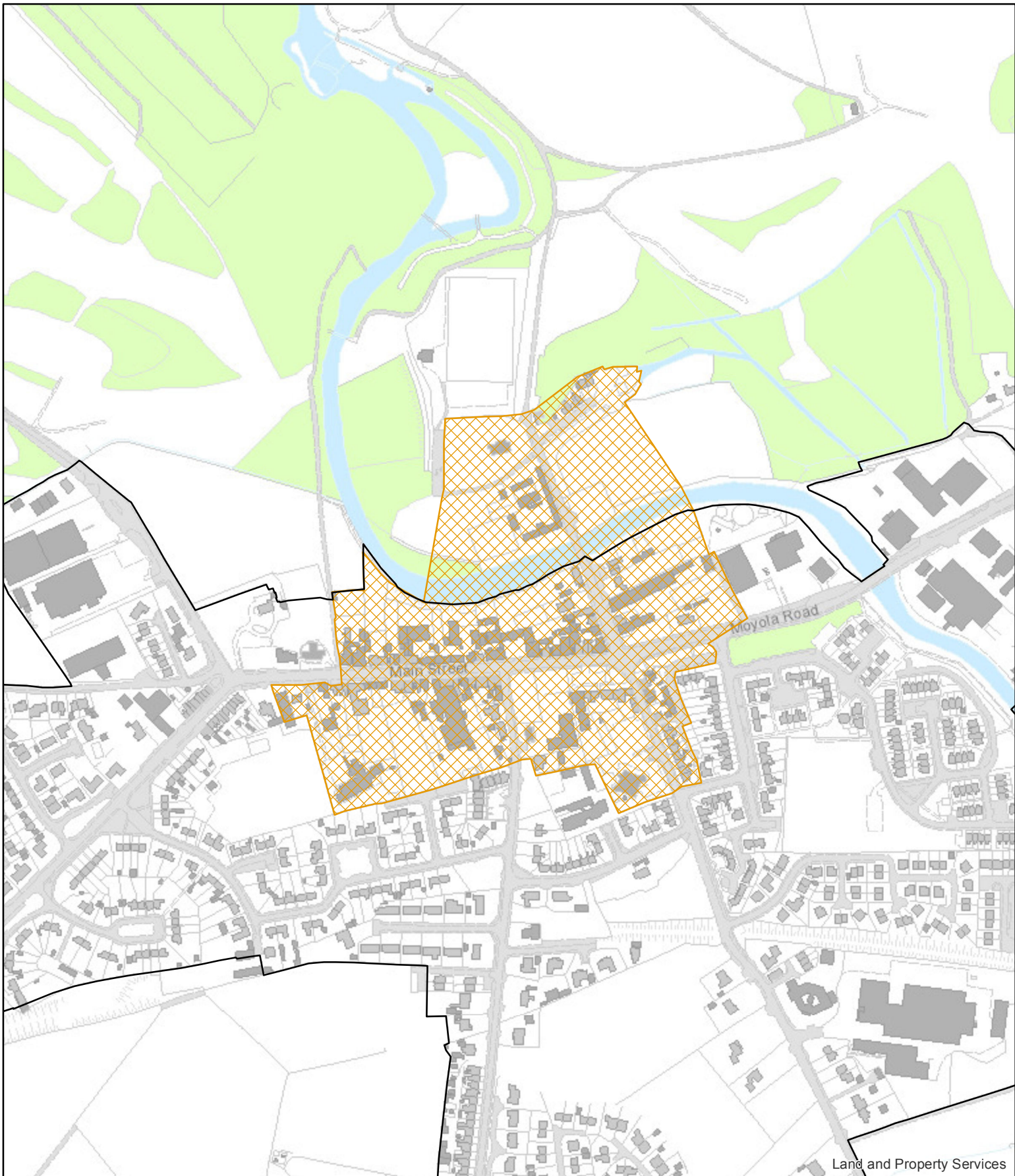
Map No. 9 Castlecaulfield

 **Area of Archaeological Potential**

 **Castlecaulfield Settlement Limit**

0 0.045 0.09 0.18
 Miles





Comhairle Ceantair
Lár Uladh
Mid Ulster
District Council

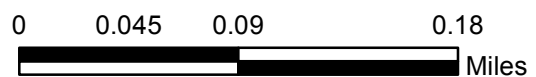
Map No. 10 Castledawson

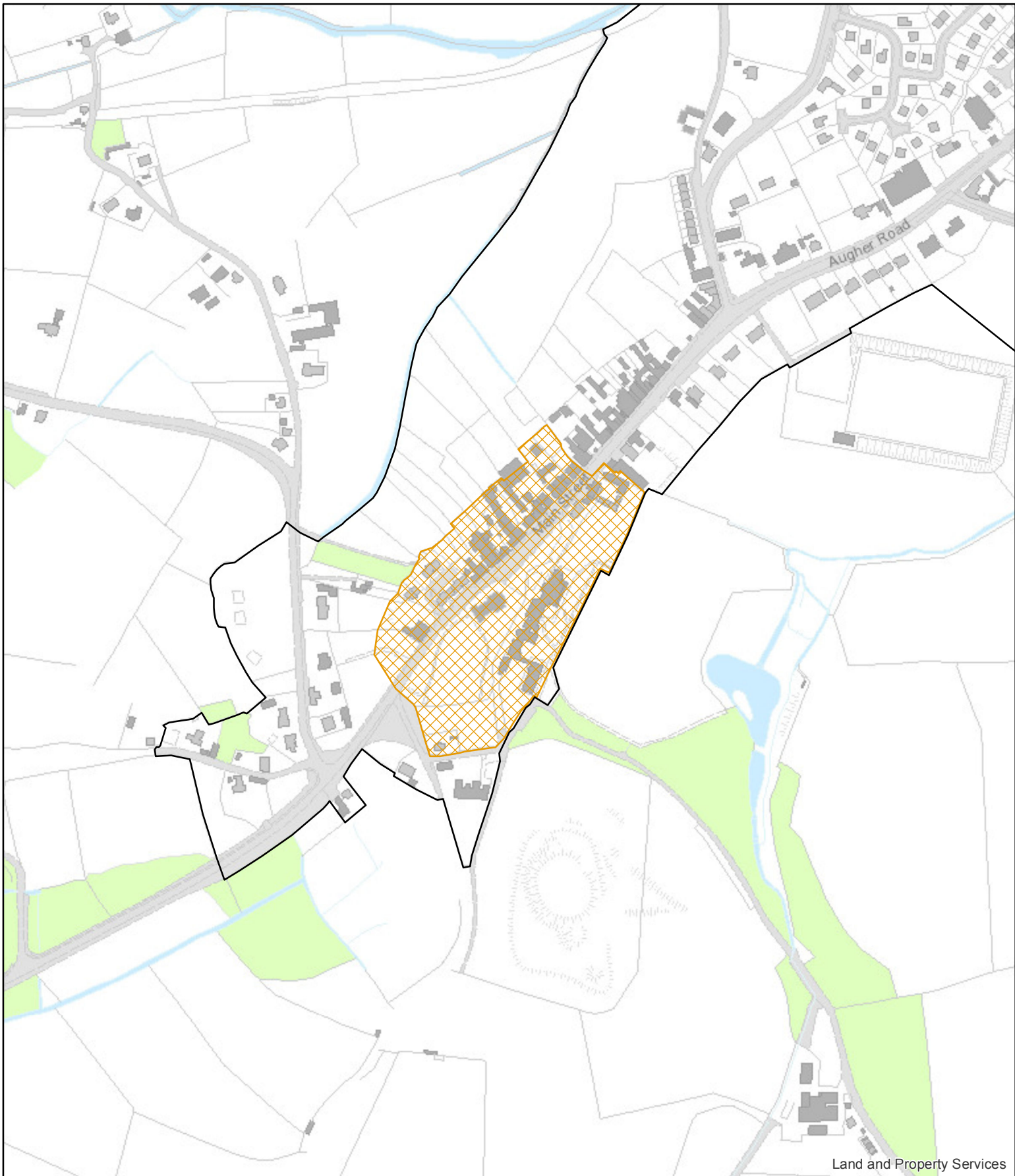


Area of Archaeological Potential



Castledawson Settlement Limit





Land and Property Services



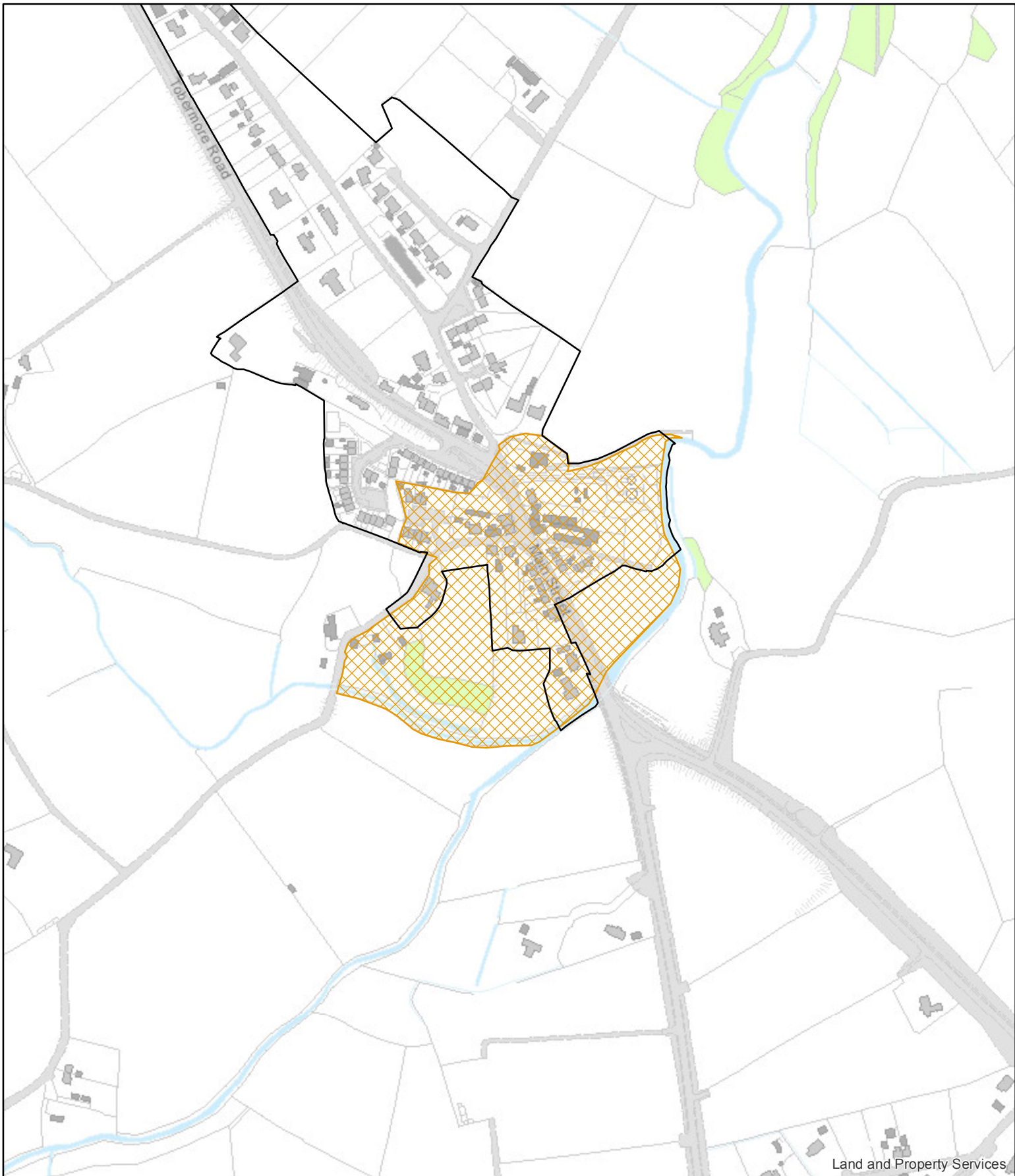
Map No. 11 Clogher

 Area of Archaeological Potential

 Clogher Settlement Limit

0 0.045 0.09 0.18
Miles





Comhairle Ceantair
Lár Uladh
Mid Ulster
District Council

Map No. 12 Desertmartin



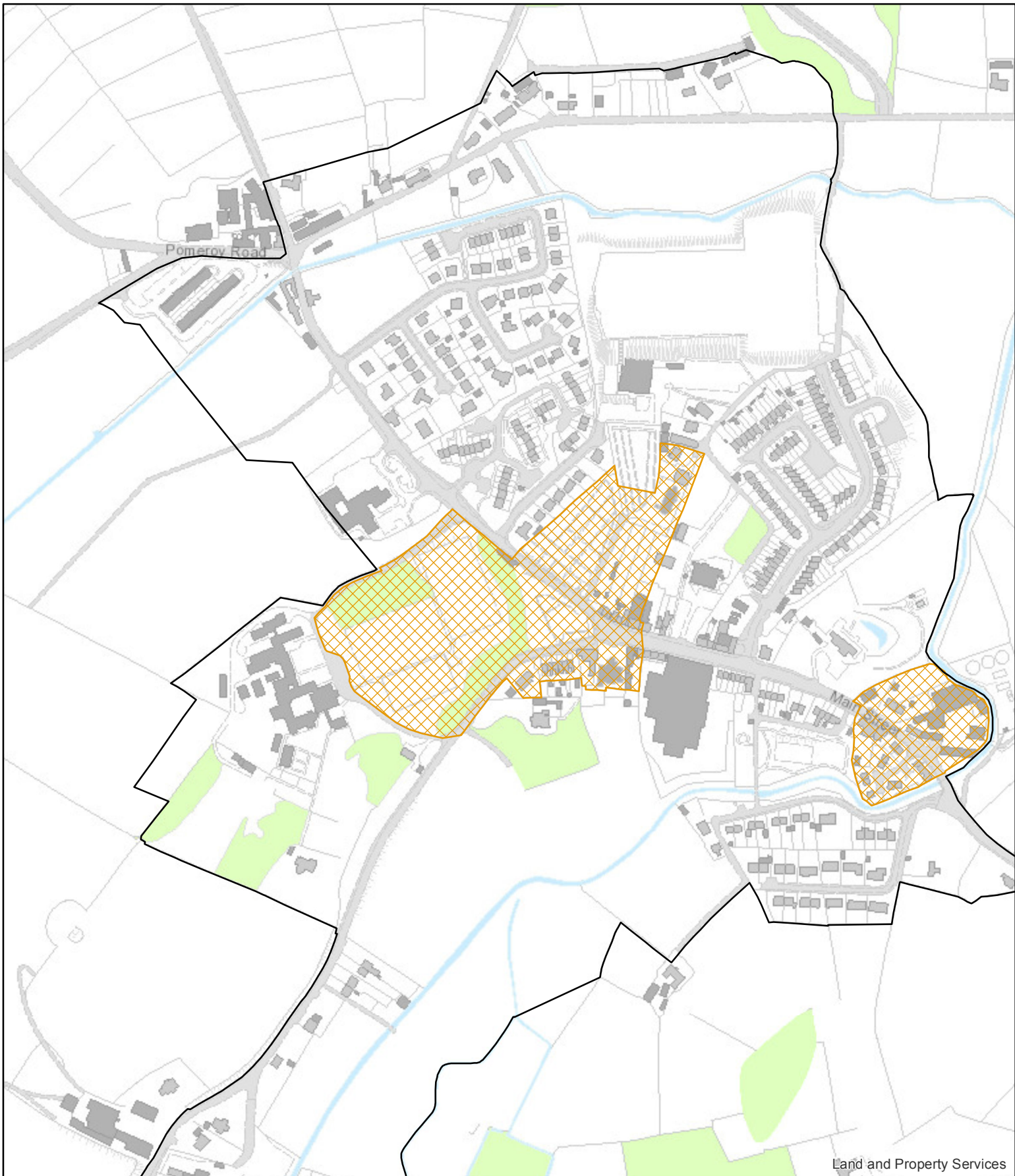
Area of Archaeological Potential



Desertmartin Settlement Limit

0 0.045 0.09 0.18
Miles





Land and Property Services



Comhairle Ceantair
Lár Uladh
Mid Ulster
District Council

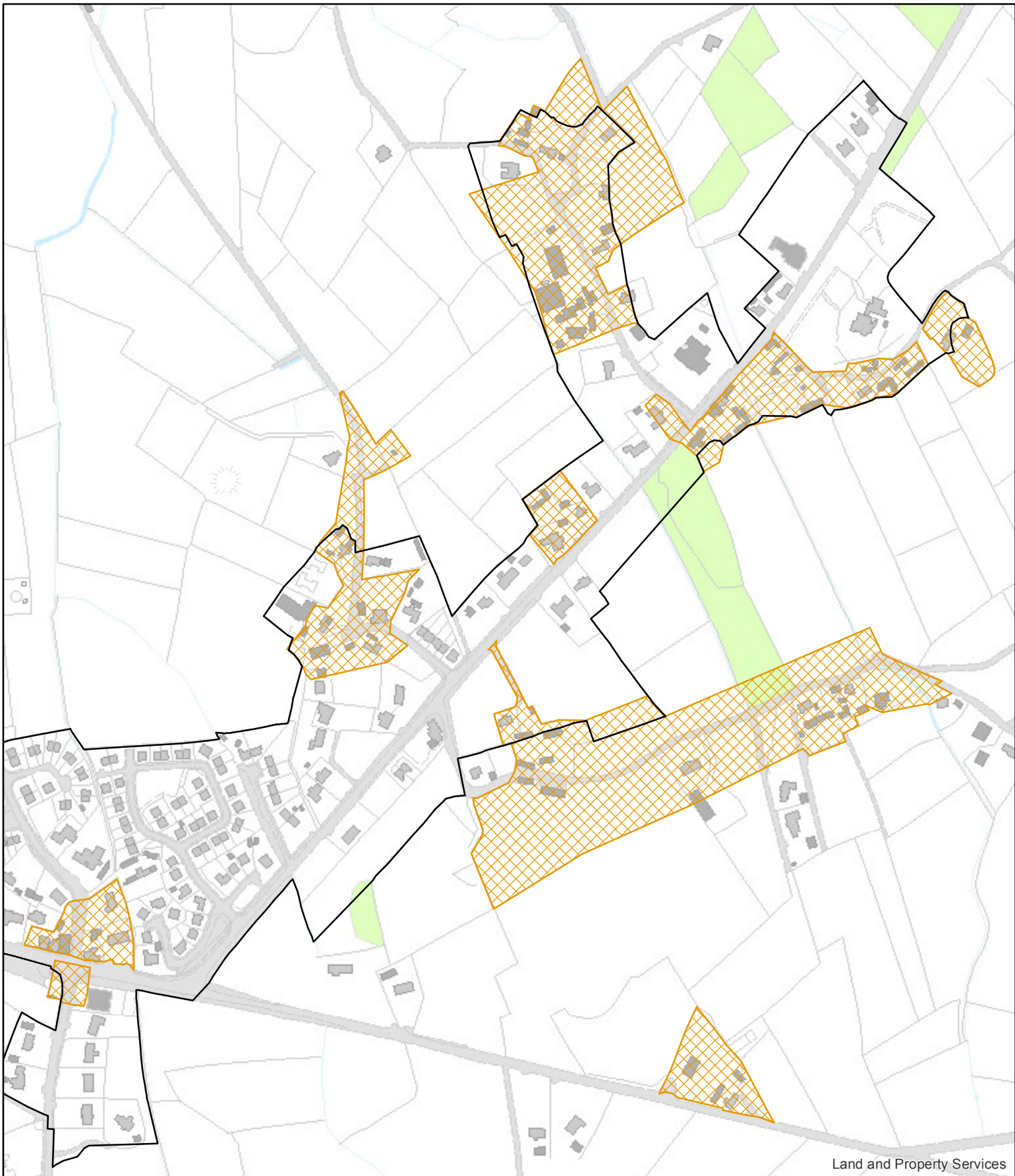
Map No. 13 **Donaghmore**

 **Area of Archaeological Potential**

 **Donaghmore Settlement Limit**

0 0.045 0.09 0.18
Miles





Land and Property Services



Comhairle Ceantair
Lár Uladh
Mid Ulster
District Council

Map No. 14 Gulladuff



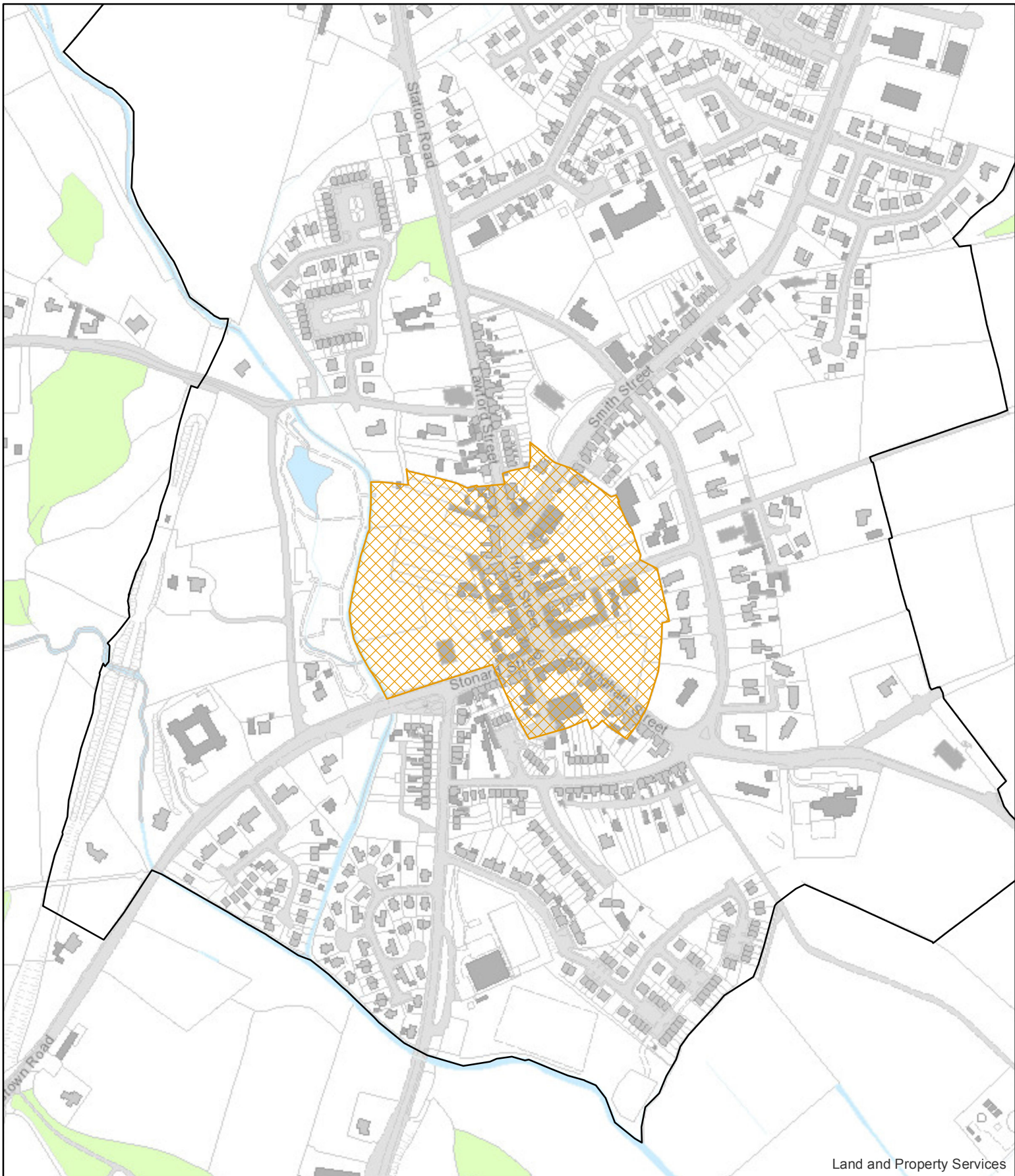
Area of Archaeological Potential



Gulladuff Settlement Limit

0 0.045 0.09 0.18
Miles





Land and Property Services



Comhairle Ceantair
Lár Uladh
Mid Ulster
District Council

Map No. 15 Moneymore



Area of Archaeological Potential



Moneymore Settlement Limit

0 0.045 0.09 0.18
Miles





Land and Property Services



Comhairle Ceantair
Lár Uladh
Mid Ulster
District Council

Map No. 16 Newmills

 **Area of Archaeological Potential**

 **Newmills Settlement Limit**

0 0.045 0.09 0.18
Miles





Comhairle Ceantair
Lár Uladh
Mid Ulster
District Council

Map No. 17 Tobermore



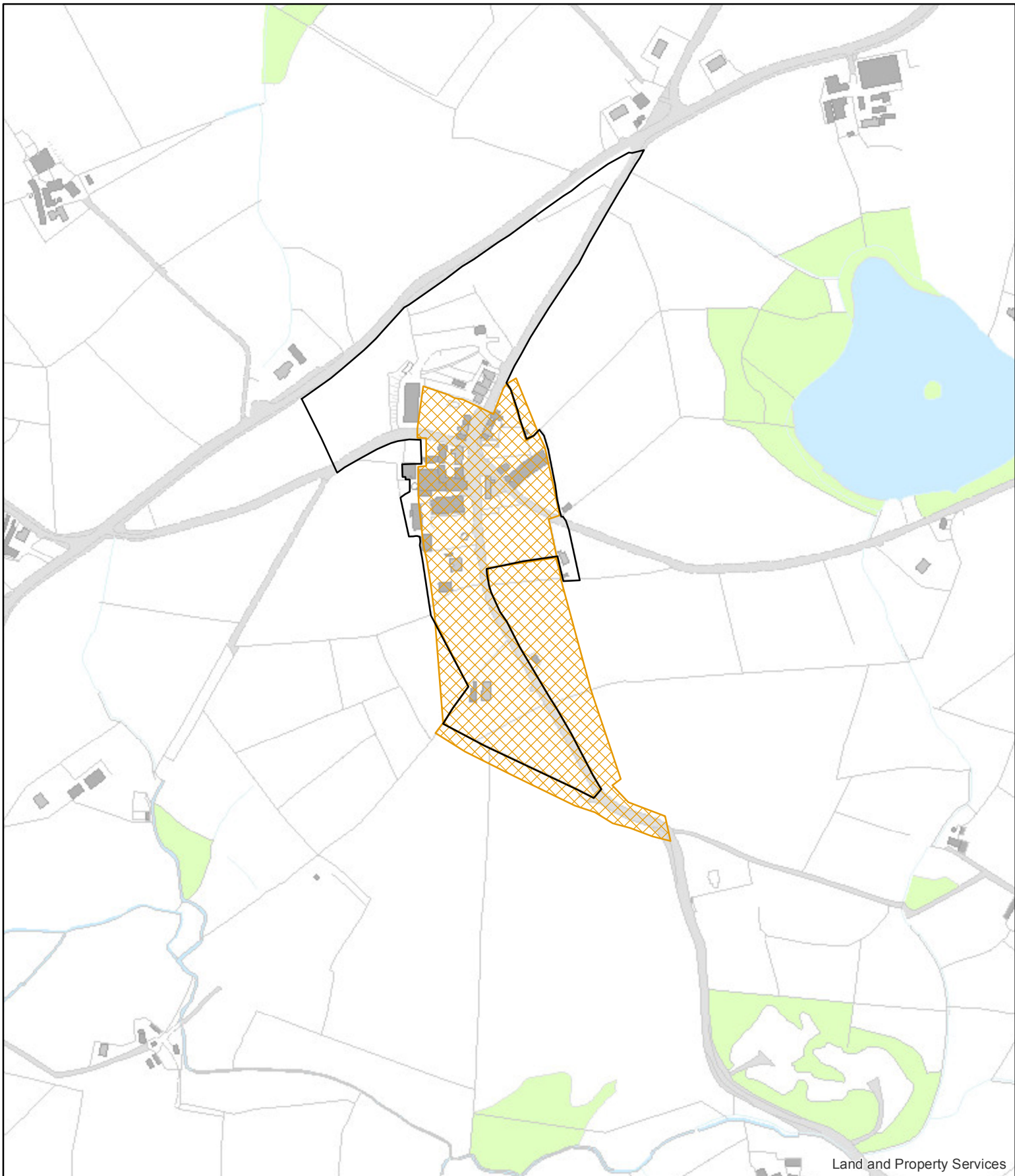
Area of Archaeological Potential



Tobermore Settlement Limit

0 0.045 0.09 0.18
Miles






Comhairle Ceantair
Lár Uladh
Mid Ulster
District Council

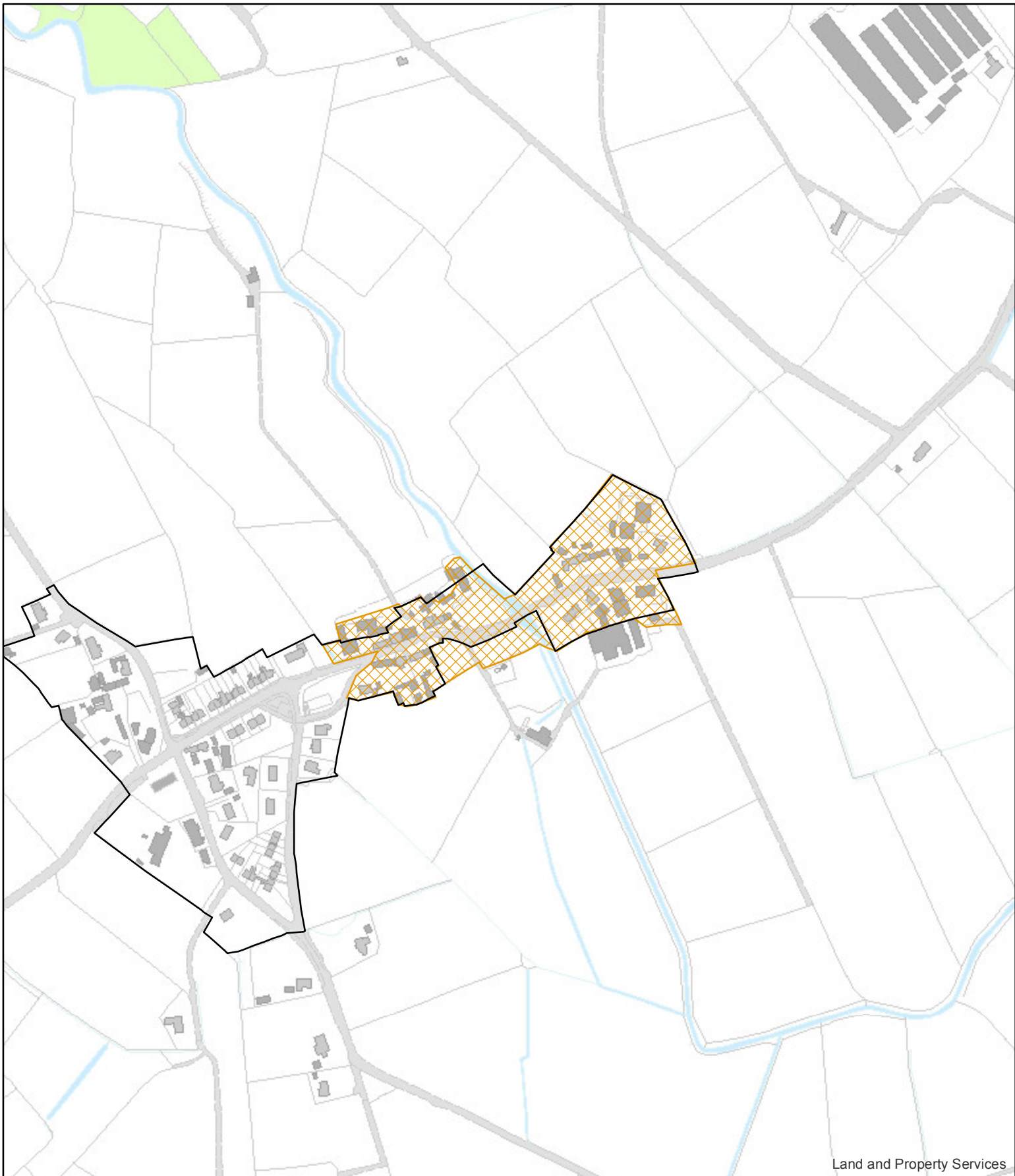
Map No. 18 Carnteel

 **Area of Archaeological Potential**

 **Carnteel Settlement Limit**

0 0.045 0.09 0.18
 Miles





Comhairle Ceantair
Lár Uladh
Mid Ulster
District Council

Map No. 19 Culnady



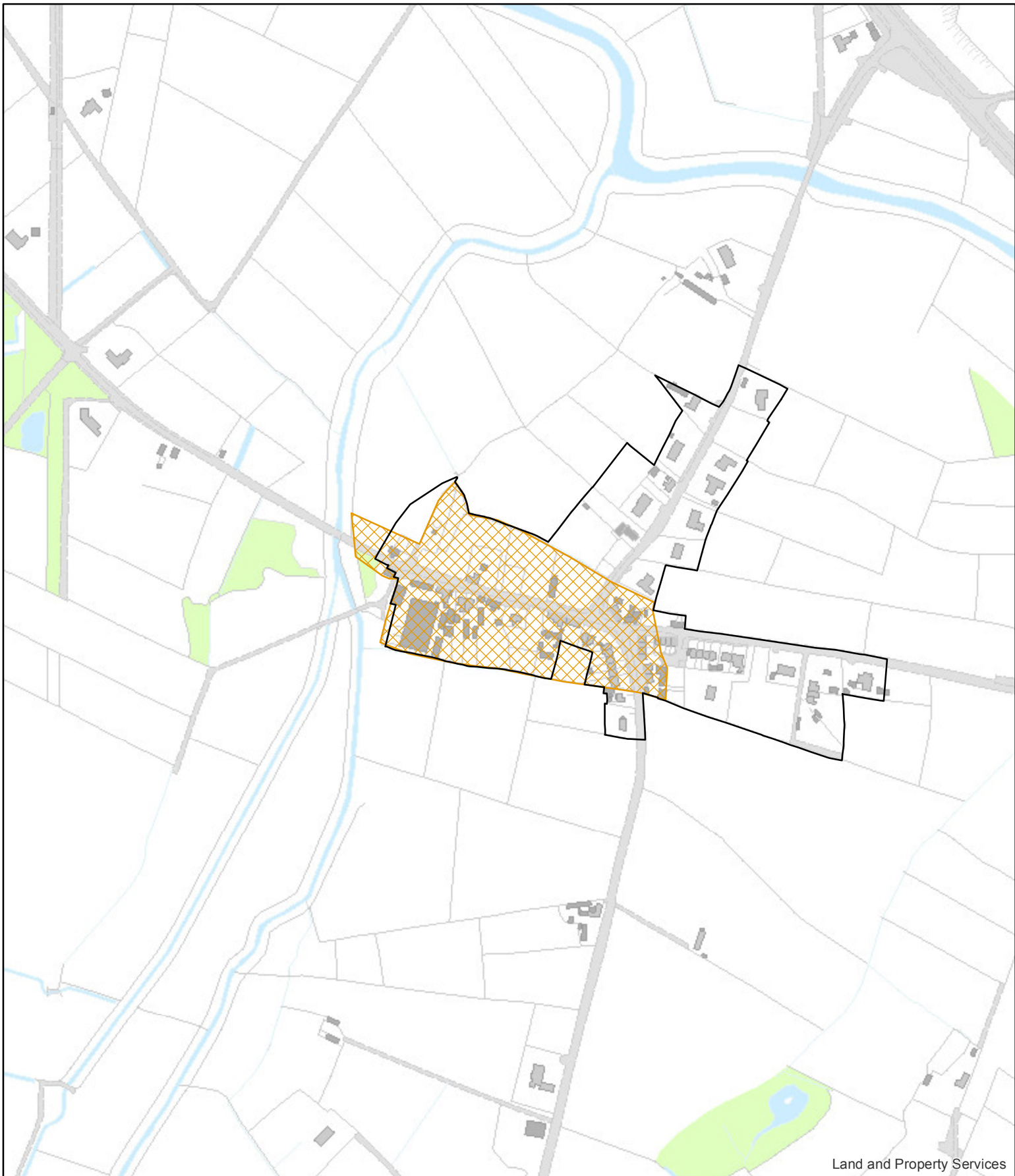
Area of Archaeological Potential



Culnady Settlement Limit

0 0.045 0.09 0.18
Miles





Land and Property Services



Comhairle Ceantair
Lár Uladh
Mid Ulster
District Council

Map No. 20 Curran



Area of Archaeological Potential



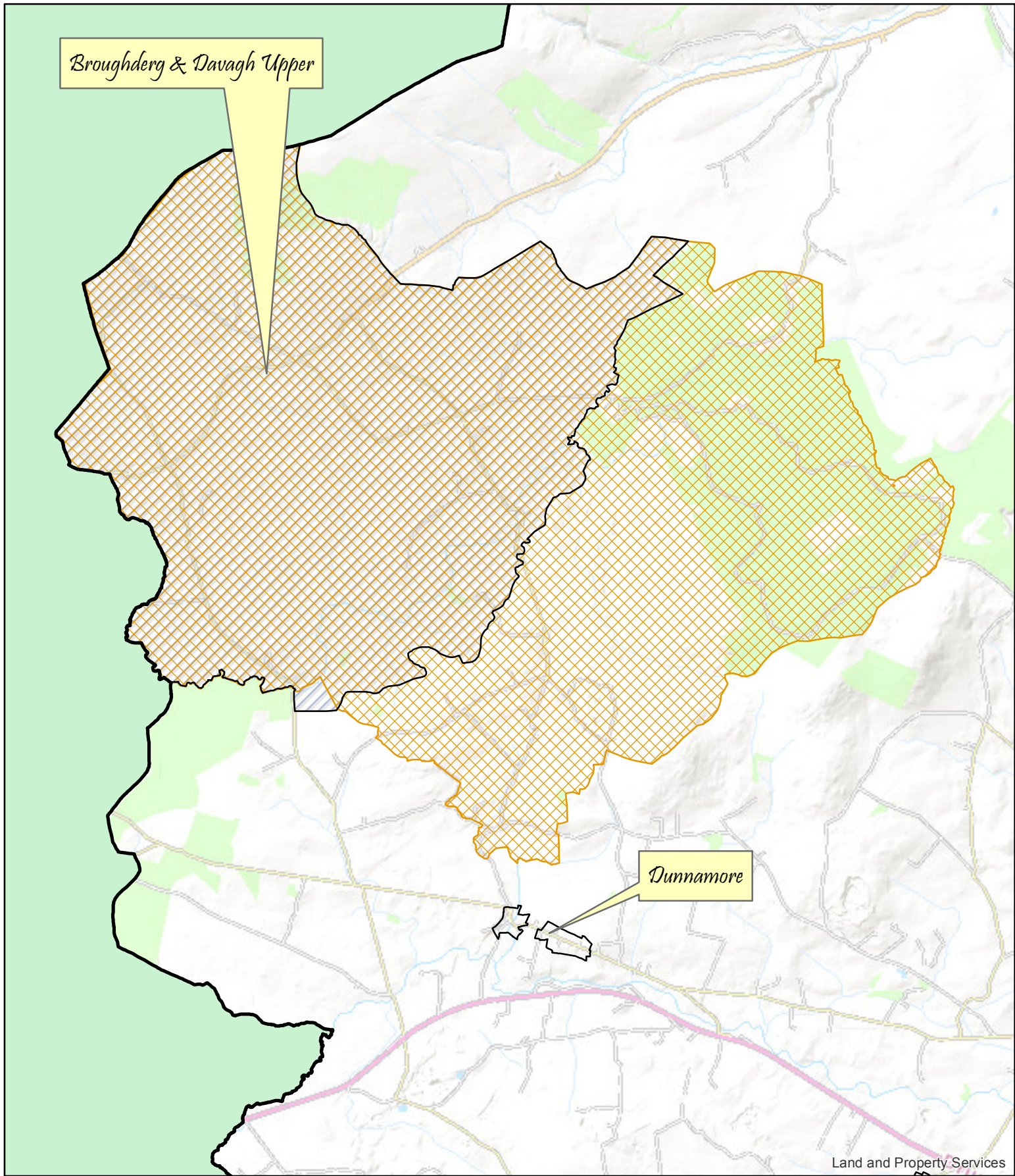
Curran Settlement Limit

0 0.045 0.09 0.18
Miles






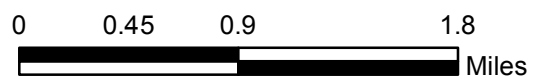
Appendix 7

Area of Significant Archaeological Interest



Map No. 1
Area of Significant Archaeological Interest

-  **Areas of Significant Archaeological Interest**
-  **Dispersed Rural Community**
-  **Settlement Limit**



Appendix 8

Listed Buildings

Appendix 8

Listed Buildings by District Electoral Area

Data Source NIEA HED Listed Buildings Database Datasets dated 29/07/2014

www.doeni.gov.uk/niea

Carntogher DEA

NIEA LB REFERENCE	ADDRESS	CURRENT USE	GRADE	DATE LISTED	SECOND SURVEY
HB13/03/053	ST. MARK'S C OF I CHURCH, AUGHER CO.TYRONE	CHURCH	B	08/07/19 92	No
HB13/09/001	MARTRAY MANOR 19 MARTRAY ROAD MARTRAY Ballygawley CO.TYRONE	HOUSE	B1	08/11/19 78	No
HB13/02/013	GATE SCREEN ST. LOUIS CONVENT CLOGHER CO.TYRONE	Gates/ Screens/ Lodges	B1	20/10/19 92	No
HB13/10/001 B	2 BANK TERRACE MAIN ST. CALEDON CO.TYRONE	House - Terrace	B+	07/03/19 77	No
HB13/10/002 C	3 ESTATE TERRACE MAIN ST. CALEDON CO.TYRONE	House - Terrace	B+	20/02/19 80	No
HB13/10/014	GATEWAY TO FORECOURT CALEDON HOUSE CALEDON CO.TYRONE	Gates/ Screens/ Lodges	B+	09/08/19 83	No
HB13/10/023	STABLE YARD BUILDING CALEDON HOUSE CALEDON CO.TYRONE	OUTBUILD- INGS	B	09/08/19 83	No

HB13/10/043 B	2 MILL ST. TERRACE MILL ST. CALEDON CO.TYRONE	House - Terrace	B	09/08/19 83	No
HB13/10/047 B	PRESBYTERIA N CHURCH HALL CASTLE LANE CALEDON CO.TYRONE	HALL	B	09/08/19 83	No
HB13/10/054 B	29 ANNAGHROE ROAD CALEDON CO. TYRONE	HOUSE	B1	09/08/19 83	No
HB13/10/001 C	3 BANK TERRACE MAIN ST. CALEDON CO.TYRONE	House - Terrace	B+	07/03/19 77	No
HB13/10/002 D	4 ESTATE TERRACE MAIN ST. CALEDON CO.TYRONE	House - Terrace	B+	07/03/19 77	No
HB13/10/043 C	3 MILL STREET TERRACE MILL ST. CALEDON CO.TYRONE	House - Terrace	B	09/08/19 83	No
HB13/10/054 C	31 ANNAGHROE ROAD CALEDON CO.TYRONE	HOUSE	B	09/08/19 83	No
HB13/10/001 D	4 BANK TERRACE MAIN STREET CALEDON CO TYRONE	House - Terrace	B+	07/03/19 77	No
HB13/10/043 D	4 MILL STREET TERRACE MILL ST. CALEDON CO.TYRONE	House - Terrace	B	09/08/19 83	No

HB13/10/001 E	5 BANK TERRACE MAIN ST. CALEDON CO.TYRONE	House - Terrace	B+	07/03/19 77	No
HB13/10/043 E	5 MILL STREET TERRACE MILL ST. CALEDON CO.TYRONE	House - Terrace	B	09/08/19 83	No
HB13/10/043 F	6 MILL STREET TERRACE MILL ST. CALEDON CO.TYRONE	House - Terrace	B	09/08/19 83	No
HB13/10/043 G	7 MILL STREET TERRACE MILL ST. CALEDON CO.TYRONE	House - Terrace	B	09/08/19 83	No
HB13/10/043 H	8 MILL STREET TERRACE MILL ST. CALEDON CO.TYRONE	House - Terrace	B	09/08/19 83	No
HB13/10/043 I	9 MILL STREET TERRACE MILL ST. CALEDON CO.TYRONE	House - Terrace	B	09/08/19 83	No
HB13/01/001	ST.JOHN'S CHURCH FIVEMILE- TOWN CO.TYRONE	CHURCH	B+	07/03/19 77	No
HB13/01/003	BLESSINGBOU RNE FIVEMILE- TOWN CO.TYRONE	HOUSE	B+	30/11/19 77	No
HB13/01/003 B	ORIGINAL DWELLING AT BLESSING- BOURNE FIVEMILE- TOWN CO.TYRONE BT75 0QS	HOUSE	B+	08/11/19 78	No

HB13/01/004	NORTHERN BANK 101-99 MAIN ST. FIVEMILE- TOWN CO. TYRONE	BANK	B1	06/04/19 78	No
HB13/01/005	ST. JOHN'S RECTORY BALLYVADDAN FIVEMILE TOWN CO.TYRONE	RECTORIE S/ MANSES ETC	B	05/06/19 78	No
HB13/01/008	69-75 MAIN ST. FIVEMILE TOWN CO.TYRONE	SHOP	B	02/07/19 82	No
HB13/01/009	METHODIST CHURCH MAIN ST. FIVEMILE- TOWN CO.TYRONE	CHURCH	B	20/07/19 90	No
HB13/01/010	ST. MARY'S R C CHURCH BALLAGH ROAD FIVEMILE- TOWN CO.TYRONE	CHURCH	B	20/07/19 90	No
HB13/01/011 A	THE OLD STATION HOUSE MAIN ST. FIVEMILE- TOWN CO.TYRONE	HOUSE	B2	12/06/19 90	No
HB13/01/011 B	WATER TOWER AT RAILWAY STATION FIVEMILE- TOWN CO.TYRONE	Railway Station Structures	B2	03/11/19 94	No
HB13/01/012	AUGHENTAIN PRESBYTERIA N CHURCH SHANTONAGH ROAD FIVEMILE-	CHURCH	B	20/07/19 90	No

	TOWN CO.TYRONE				
HB13/01/007	KILLYCORRAN HALL KILLYCORRAN CLOGHER CO.TYRONE	HOUSE	B1	15/03/19 82	No
HB13/01/029	LISLANE HOUSE 17 SHANTONAGH ROAD FIVEMILE- TOWN CO.TYRONE	HOUSE	B1	13/01/19 93	No
HB13/01/030	OUTBUILDING S OF LISLANE HOUSE 17 SHANTONAGH ROAD FIVEMILE- TOWN CO.TYRONE	OUTBUILDINGS	B1	13/01/19 93	No
HB13/01/032	122 SCREEBY ROAD FIVEMILE- TOWN CO.TYRONE	HOUSE	B2	13/01/19 93	No
HB13/01/033	67 BALLAGH ROAD FIVEMILE- TOWN CO.TYRONE	SCHOOL	B2	13/01/19 93	No
HB13/01/042	145-147 MAIN ST. FIVEMILE- TOWN CO.TYRONE	SHOP	B2	13/01/19 93	No
HB13/01/046	ALDERWOOD BRIDGE ALDERWOOD/ CULLENTRA FIVEMILE-	BRIDGE	B2	13/01/19 93	No

	TOWN CO.TYRONE				
HB13/01/050	BRIDGE 1 AUGHENTAIN ESTATE FIVEMILE- TOWN CO.TYRONE	BRIDGE	B2	13/01/19 93	No
HB13/01/051	BRIDGE 2 AUGHENTAIN ESTATE FIVEMILE- TOWN CO.TYRONE	BRIDGE	B2	13/01/19 93	No
HB13/02/001	ST.MACARTAN 'S CATHEDRAL CLOGHER CO. TYRONE	CHURCH	A	07/03/19 77	No
HB13/02/002 A	ST. MACARTAN'S HOME 74 MAIN ST. CLOGHER CO.TYRONE	HOUSE	B+	07/03/19 77	No
HB13/02/002 B	GATE LODGE 72 MAIN ST. CLOGHER CO.TYRONE	Gates/ Screens/ Lodges	B+	07/03/19 77	No
HB13/02/003	CORICK CORRICK ROAD CLOGHER CO.TYRONE	HOUSE	B2	07/07/19 77	No
HB13/02/003	CORICK CORRICK ROAD CLOGHER CO.TYRONE	HOUSE	B2	07/07/19 77	No
HB13/02/005	KILLYFADDY MANOR, CLOGHER CO.TYRONE	HOUSE	B	15/05/19 79	No

HB13/02/006 A	CLOGHER PRESBYTERIA N CHURCH CARNTALL CLOGHER CO.TYRONE	CHURCH	B	09/03/19 82	No
HB13/02/006 B	CLOGHER CHURCH HALL CARNTALL Clogher CO.TYRONE	HALL	B	09/03/19 82	No
HB13/02/008	BRIDGE TULLYBROOM ROAD CLOGHER CO.TYRONE	BRIDGE	B2	20/10/19 92	No
HB13/02/012	ICE HOUSE ST. LOUIS CONVENT CLOGHER CO.TYRONE	ICE HOUSE	B1	20/10/19 92	No
HB13/02/014	ORANGE HALL MAIN ST. CLOGHER CO.TYRONE	HALL	B1	20/10/19 92	No
HB13/02/016	79 MAIN ST. CLOGHER CO.TYRONE	HOUSE	B2	20/10/19 92	No
HB13/02/018	47 MAIN ST. CLOGHER CO.TYRONE BT76 0AA	HOUSE	B1	20/10/19 92	No
HB13/02/026	ASHFIELD PARK 8 ASHFIELD ROAD CLOGHER CO.TYRONE	HOUSE	B1	20/10/19 92	No
HB13/02/027	DAISYHILL HOUSE 19 FINDERMORE ROAD CLOGHER CO.TYRONE	HOUSE	B2	20/10/19 92	No

HB13/02/028	OUTBUILDING S at DAISYHILL HOUSE 19 FINDERMORE ROAD CLOGHER CO.TYRONE	OUTBUILDINGS	B1	20/10/19 92	No
HB13/02/029	GATE LODGE at DAISYHILL HOUSE 13 FINDERMORE ROAD CLOGHER CO.TYRONE	Gates/ Screens/ Lodges	B1	20/10/19 92	No
HB13/02/030	ENTRANCE GATES AND PILLARS at DAISYHILL HOUSE 19 FINDERMORE ROAD CLOGHER CO.TYRONE	Gates/ Screens/ Lodges	B1	20/10/19 92	No
HB13/02/031	SUMMERHILL 70 CROSSOWEN ROAD CLOGHER CO.TYRONE	HOUSE	B2	20/10/19 92	No
HB13/02/032	OUTBUILDING S at SUMMERHILL 70 CROSSOWEN ROAD CLOGHER CO.TYRONE	OUTBUILDINGS	B2	20/10/19 92	No
HB13/02/033	ENTRANCE GATES at SUMMERHILL 70 CROSSOWEN ROAD CLOGHER CO.TYRONE	Gates/ Screens/ Lodges	B2	20/10/19 92	No

HB13/02/036	BROOKVALE 8 OLD MONAGHAN ROAD CLOGHER CO.TYRONE	HOUSE	B1	20/10/19 92	No
HB13/02/037	BELLCOTE OF BROOKVALE 8 OLD MONAGHAN ROAD CLOGHER CO. TYRONE	ESTATE RELATED STRUCTUR ES	B2	20/10/19 92	No
HB13/02/046	REAR OF 83 MAIN ST. CLOGHER CO.TYRONE	SHOP	B2	20/10/19 92	No
HB13/02/048	47 STATION ROAD CLOGHER CO.TYRONE	HOUSE	B2	20/10/19 92	No
HB13/02/049	OLD RAILWAY GOODS SHED 47 STATION ROAD CLOGHER CO.TYRONE	OUTBUILD- INGS	B2	20/10/19 92	No
HB13/02/053	FARDROSS BRIDGE SLATMORE ROAD CLOGHER CO.TYRONE	BRIDGE	B2	20/10/19 92	No
HB13/02/056	BRIDGE FINDERMORE ROAD CLOGHER CO.TYRONE	BRIDGE	B2	20/10/19 92	No
HB13/03/001	AUGHER CASTLE CASTLEHILL DEMESNE AUGHER CO.TYRONE	COUNTRY HOUSE	A	07/03/19 77	No

HB13/03/002	GATEWAY IN BAWN WALL AUGHER CASTLE CASTLEHILL DEMESNE AUGHER CO.TYRONE	Gates/ Screens/ Lodges	A	07/03/19 77	No
HB13/03/003	BAWN TOWER AUGHER CASTLE CASTLEHILL DEMESNE AUGHER CO.TYRONE	TOWER	A	07/03/19 77	No
HB13/03/004	Favor Royal Favour Royal Road Augher Dungannon Co Tyrone BT77 OEW	Country House	B+	20/11/19 81	Yes
HB13/03/005	WEST LODGE 143 FAVOUR ROYAL ROAD AUGHER CO.TYRONE	Gates/ Screens/ Lodges	B1	20/11/19 81	No
HB13/03/007	The N bridge at Favor Royal House Favour Royal Road Augher Dungannon Co Tyrone BT77 OEW	Bridge	B1	20/11/19 81	Yes
HB13/03/008	Garden Cottage at Favor Royal House Favour Royal Road Augher Dungannon Co Tyrone BT77 OEW	Estate Related Structures	B+	20/11/19 81	Yes

HB13/03/009	KILLYBRICK HOUSE, FAVOUR ROYAL AUGHER CO.TYRONE	HOUSE	B1	20/11/19 81	No
HB13/03/010	ST. MARY'S CHURCH FAVOUR ROYAL ERRIGLE/POR TCLARE PARISH AUGHER CO.TYRONE	CHURCH	B	20/11/19 81	No
HB13/03/011	ENTRANCE GATES OF ST. MARY'S CHURCH FAVOUR ROYAL ERRIGLE/POR TCLARE PARISH AUGHER CO.TYRONE	Gates/ Screens/ Lodges	A	20/11/19 81	No
HB13/03/014	VIAS BRIDGE ANNAGHILLA ROAD AUGHER CO.TYRONE	BRIDGE	B2	07/08/19 92	No
HB13/03/015	ABELS BRIDGE KNOCKMANY ROAD AUGHER CO.TYRONE	BRIDGE	B2	07/08/19 92	No
HB13/03/017	150 FAVOUR ROYAL ROAD AUGHER CO.TYRONE	HOUSE	B2	12/06/19 89	No
HB13/03/018	CLEANALLY CORN MILL BALLYNASAG GART BALLY- GAWLEY CO.TYRONE	MILL	B1	20/12/19 89	No

HB13/03/019	9 ALTADAVEN ROAD FAVOUR ROYAL AUGHER CO.TYRONE	HOUSE	B2	07/08/19 92	No
HB13/03/023 B	OUTBUILDING S TO REAR OF SOMERVILLE HOUSE, 20-22 MAIN STREET, AUGHER.	OUTBUILD- INGS	B1	07/03/19 97	No
HB13/03/023	20-22 MAIN ST. AUGHER CO.TYRONE	HOUSE	B1	07/08/19 92	No
HB13/03/030	PALYMIRA LODGE 39 LISDOART ROAD BALLY- GAWLEY CO.TYRONE	HOUSE	B2	07/08/19 92	No
HB13/03/032	RIVERSDALE HOUSE 46 BALLYNASAG GART ROAD BALLY- GAWLEY CO.TYRONE	HOUSE	B2	07/08/19 92	No
HB13/03/034	OLD STATION HOUSE CROSSOWEN ROAD AUGHER CO.TYRONE	SHOP	B1	07/08/19 92	No
HB13/03/035	6 Springtown Road, Derrynascobe Augher Co Tyrone BT77 0AE	House	B1	07/08/19 92	Yes
HB13/03/036	CORN MILL LISNAWERY ROAD AUGHER CO.TYRONE	MILL	B1	07/08/19 92	No

HB13/03/038	13 ALTADAVEN ROAD FAVOUR ROYAL AUGHER CO.TYRONE	HOUSE	B2	07/08/19 92	No
HB13/03/052	ST. MATTHEW'S C OF I CHURCH AUGHER CO.TYRONE	CHURCH	B	08/07/19 92	No
HB13/03/054	ST. MC CARTAN'S RC CHURCH AUGHER CO.TYRONE	CHURCH	B+	08/07/19 92	No
HB13/09/002	LISBEG HOUSE LISBEG BALLY- GAWLEY CO.TYRONE	HOUSE	B	09/07/19 80	No
HB13/09/003	53 KILLEESHILL ROAD Ballygawley DUNGANNON CO.TYRONE	HOUSE	B1	16/01/19 87	No
HB13/09/003 A	OUTBUILDING S AT 53 KILLEESHILL ROAD Ballygawley DUNGANNON CO.TYRONE	OUTBUILD- INGS	B1	07/11/19 91	No
HB13/09/004	ST. PAUL'S CHURCH (KILLEESHILL PARISH) (C of I) 79 FASGLASH- AGH ROAD DUNGANNON CO.TYRONE	CHURCH	B+	26/07/19 89	No

HB13/09/006	BALLY-GAWLEY PRESBY- TERIAN CHURCH CHURCH ST. BALLY-GAWLEY CO.TYRONE	CHURCH	B	26/07/19 89	No
HB13/09/007	BALLY-MACKILROY R C CHURCH TULLYGLUSH ROAD BALLY-MACKILROY DUNGANNON CO.TYRONE	CHURCH	B	26/07/19 89	No
HB13/09/008 A	SUITOR'S COTTAGE 57 DUNGANNON ROAD BALLY-GAWLEY CO.TYRONE BT70 2JU	HOUSE	B2	12/06/19 90	No
HB13/09/010	SOUTH LODGE TO MARTRAY MANOR 61 DUNGANNON ROAD BALLY-GAWLEY CO.TYRONE BT70 2JU	Gates/ Screens/ Lodges	B2	15/01/19 93	No
HB13/09/017	Pump Main Street (near corner with Church Street) Ballygawley Dungannon Co. Tyrone	Fountain	B1	15/01/19 93	Yes
HB13/09/024	BALLYREAGH MILL 9 TULNVERN ROAD BALLY-	MILL	B2	15/01/19 93	No

	GAWLEY CO.TYRONE				
HB13/09/025	176 DUNGANNON ROAD, (HOME SWEET HOME), LURGACULLIO N, BALLY- GAWLEY, CO. TYRONE	HOUSE	B1	18/05/19 94	No
HB13/09/027	RIVERVALE COTTAGE 109 DUNGANNON ROAD BALLY- GAWLEY CO.TYRONE	HOUSE	B2	15/01/19 93	No
HB13/09/028	DWELLING, SCHOOL AND ORANGE HALL 125 DUNGANNON ROAD BALLY- GAWLEY CO.TYRONE	HOUSE	B1	15/01/19 93	No
HB13/09/035	GRANGE- MOUNT 12 GRANGE ROAD BALLY- GAWLEY CO.TYRONE	HOUSE	B2	15/01/19 93	No
HB13/09/037	205 TULLYVAR ROAD BALLY- GAWLEY CO.TYRONE	HOUSE	B2	15/01/19 93	No
HB13/09/041	73 CHURCH ST. BALLY- GAWLEY CO.TYRONE	HOUSE	B1	15/01/19 93	No

HB13/09/044	73-75 MAIN ST. BALLY- GAWLEY CO. TYRONE	HOUSE	B1	15/01/19 93	No
HB13/09/047	INISHMAGH BRIDGE INISHMAGH BALLY- GAWLEY CO.TYRONE	BRIDGE	B1	15/01/19 93	No
HB13/09/051	GATE LODGE MARTRAY MANOR MARTRAY ROAD BALLY- GAWLEY CO.TYRONE	Gates/ Screens/ Lodges	B2	15/01/19 93	No
HB13/09/051 B	GATES AND SCREEN MARTRAY MANOR MARTRAY ROAD BALLY- GAWLEY CO.TYRONE	Gates/ Screens/ Lodges	B1	15/01/19 93	No
HB13/10/001 A	1 BANK TERRACE MAIN ST. CALEDON CO.TYRONE	House - Terrace	B+	07/03/19 77	No
HB13/10/002 A	1 ESTATE TERRACE MAIN ST. CALEDON CO.TYRONE	House - Terrace	B+	07/03/19 77	No
HB13/10/003	ST. JOHN'S CHURCH CHURCH HILL CALEDON CO.TYRONE	CHURCH	A	07/03/19 77	No
HB13/10/005	MAIN GATE LODGE CALEDON HOUSE CALEDON CO.TYRONE	Gates/ Screens/ Lodges	B+	07/03/19 77	No

HB13/10/006	COACH YARD BUILDING CALEDON HOUSE CALEDON CO.TYRONE	OUTBUILD- INGS	B+	07/03/19 77	No
HB13/10/007	CRILLY SCHOOL (AKA CRILLY ORANGE HALL) GLENDAVAGH CALEDON CO.TYRONE BT68 4YB	SCHOOL	B1	08/12/19 77	No
HB13/10/008 A	47, 48 AND 49 MAIN ST. CALEDON CO.TYRONE	HOUSE	B1	24/08/19 77	No
HB13/10/008 B	45 MAIN ST. CALEDON CO. TYRONE	HOUSE	B1	24/08/19 77	No
HB13/10/008 C	46 MAIN ST. CALEDON CO.TYRONE	SHOP	B	24/08/19 77	No
HB13/10/009	SCHOOL AND SCHOOL- MASTER'S HOUSE ANACRAMP CALEDON CO.TYRONE	SCHOOL	B	30/11/19 77	No
HB13/10/010	The Corner House Bar (aka THE ARTIC STAR) 1 CASTLE LANE CALEDON CO.TYRONE	PUBLIC HOUSE	B2	12/11/19 80	No
HB13/10/011	CALEDON MONUMENT CALEDON CO.TYRONE	MEMORIAL	A	09/08/19 83	No
HB13/10/012	GATE SCREEN CALEDON MONUMENT CALEDON CO.TYRONE	Gates/ Screens/ Lodges	A	09/08/19 83	No

HB13/10/013	SERVICE TUNNEL CALEDON HOUSE CALEDON CO.TYRONE	ESTATE RELATED STRUCT- URES	B	09/08/19 83	No
HB13/10/015	NORTH GATE LODGE CALEDON HOUSE CALEDON CO.TYRONE	Gates/ Screens/ Lodges	B	09/08/19 83	No
HB13/10/016	NORTH ENTRANCE GATES CALEDON HOUSE CALEDON CO.TYRONE	Gates/ Screens/ Lodges	B	09/08/19 83	No
HB13/10/017	KEEPER'S HOUSE CALEDON HOUSE CALEDON CO.TYRONE	HOUSE	B	09/08/19 83	No
HB13/10/018	PEGGY BOYLE'S WELL CALEDON HOUSE CALEDON CO.TYRONE	WELL	B	09/08/19 83	No
HB13/10/020	GARDENER'S HOUSE CALEDON ESTATE DUNGANNON CO.TYRONE	HOUSE	B	21/09/19 81	No
HB13/10/021	GARDEN EARTH CLOSET CALEDON HOUSE CALEDON CO.TYRONE	CLOSET	B	09/08/19 83	No
HB13/10/024	BEAR CAGES CALEDON HOUSE CALEDON CO.TYRONE	ESTATE RELATED STRUCT- URES	B	09/08/19 83	No

HB13/10/025	HORSE-SHOE OPENING ADJOINING COACHYARD CALEDON HOUSE CALEDON CO.TYRONE	ARCH	B	09/08/19 83	No
HB13/10/026	DOWAGER COTTAGE CALEDON HOUSE CALEDON CO.TYRONE	HOUSE	B	09/08/19 83	No
HB13/10/030	PRENTICE MEMORIAL MAIN ST. CALEDON CO.TYRONE	MEMORIAL	B	09/08/19 83	No
HB13/10/031	ORANGE HALL 21 MAIN ST. CALEDON CO.TYRONE	HALL	B2	09/08/19 83	No
HB13/10/032	THE DEERPARK BAR MAIN ST. CALEDON CO.TYRONE	PUBLIC HOUSE	B2	09/08/19 83	No
HB13/10/033	SCOTT'S FOOD STORE 17 MAIN ST. CALEDON CO.TYRONE	SHOP	B2	09/08/19 83	No
HB13/10/034	CALEDON FOUNTAIN MAIN ST. CALEDON CO.TYRONE	FOUNTAIN	B	09/08/19 83	No
HB13/10/035	MEETING HALL MAIN ST. CALEDON CO.TYRONE	HALL	B	09/08/19 83	No
HB13/10/037	COURT HOUSE 42 MAIN ST. CALEDON CO.TYRONE	COURT HOUSE	B1	09/08/19 83	No

HB13/10/038	43 MAIN ST. CALEDON CO.TYRONE	HOUSE	B	09/08/19 83	No
HB13/10/039	THE CALEDON ARMS 44 MAIN ST. CALEDON CO.TYRONE	PUBLIC HOUSE	B1	09/08/19 83	No
HB13/10/040 A	22-23 MAIN ST. CALEDON CO.TYRONE	HOUSE	B1	09/08/19 83	No
HB13/10/043 A	1 MILL STREET TERRACE MILL ST. CALEDON CO. TYRONE	House - Terrace	B	09/08/19 83	No
HB13/10/045	CHURCHILL PRIMARY SCHOOL CHURCH HILL CALEDON CO.TYRONE	SCHOOL	B	09/08/19 83	No
HB13/10/046	METHODIST CHURCH(ELIM CHURCH) CHURCH HILL CALEDON CO.TYRONE	CHURCH	B+	09/08/19 83	No
HB13/10/047 A	PRESBYTERIA N CHURCH CASTLE LANE CALEDON CO.TYRONE	CHURCH	B	09/08/19 83	No
HB13/10/048	PRESBYTERIA N MANSE 35 CASTLE LANE KILLYGOWNEY CALEDON CO.TYRONE	RECTORIE S/ MANSES ETC	B1	09/08/19 83	No
HB13/10/049	LIME PARK 29 Derrycourtney Road KILGOWNEY CALEDON CO.TYRONE BT68 4UQ	HOUSE	B	09/08/19 83	No

HB13/10/052	ESTATE GATEWAY CALEDON HOUSE ANNAGHROE ROAD CALEDON CO.TYRONE	Gates/ Screens/ Lodges	B	09/08/19 83	No
HB13/10/053	17 ANNAGHROE ROAD CALEDON CO.TYRONE	HOUSE	B	09/08/19 83	No
HB13/10/054 A	27 ANNAGHROE ROAD DERRY- KINTONE CALEDON CO.TYRONE	HOUSE	B1	09/08/19 83	No
HB13/10/058	WEST ENTRANCE GATES CALEDON HOUSE ANNAGHROE ROAD CALEDON CO.TYRONE	Gates/ Screens/ Lodges	B	09/08/19 83	No
HB13/10/063	53 CARRY- CASTLE ROAD CADIAN GLISH DUNGANNON CO.TYRONE	RURAL INDUSTRY	B1	09/08/19 83	No
HB13/10/064	LAKEVIEW HOUSE 49 REHAGHY ROAD REHAGHY Dungannon CO.TYRONE	HOUSE	B	09/08/19 83	No
HB13/10/065	CRILLY HOUSE CRILLY CALEDON CO.TYRONE	HOUSE	B1	09/08/19 83	No

HB13/10/067	BALLYMAGRA NE PRESBYTERIA N CHURCH CRILLY CALEDON CO.TYRONE	CHURCH	B	09/08/19 83	No
HB13/10/068	MINTERBURN PRESBYTERIA N CHURCH MINTERBURN ROAD CALEDON CO.TYRONE	CHURCH	B	09/08/19 83	No
HB13/10/069	MINTERBURN (OLD) PRIMARY SCHOOL 142 MINTERBURN ROAD CALEDON CO.TYRONE	SCHOOL	B1	09/08/19 83	No
HB13/10/070	ST. JOSEPH'S R C CHURCH DERRYGOOLY CALEDON CO.TYRONE	CHURCH	B	09/08/19 83	No
HB13/10/071	HOLY TRINITY C OF I CHURCH BRANTRY ROAD CREEVE- LOUGH CALEDON CO.TYRONE	CHURCH	B	09/08/19 83	No
HB13/10/072	FORMER RECTORY BRANTRY ROAD CREEVE- LOUGH CALEDON CO.TYRONE	HOUSE	B1	15/06/19 82	No
HB13/10/073	CALEDON NATIONAL SCHOOL MAIN ST.	SCHOOL	B	09/08/19 83	No

	CALEDON CO.TYRONE				
HB13/10/075	DYAN CORN MILL, CALEDON CO. TYRONE	MILL	B+	30/06/19 93	No
HB13/10/079	OONA RIVER BRIDGE DRUMFLUGH ROAD KNOCKNACLO Y/CARROW- BEG Caledon CO.TYRONE	BRIDGE	B2	26/10/19 95	No
HB13/10/080	EGLISH ROAD BRIDGE (OVER OONA WATER) TERRYGLASS OG/CARROW- BEG Caledon CO.TYRONE	BRIDGE	B1	26/10/19 95	No
HB13/10/082	BONEHOUSE CALEDON ESTATE CALEDON CO.TYRONE	ESTATE RELATED STRUCT- URES	B2	08/07/19 92	No
HB13/10/084	HILLCREST 9 KILSANNAGH LANE KILSANNAGH TD CALEDON	HOUSE	B1	15/06/19 95	No
HB13/11/027	ST. COLUMBA'S CHURCH (C of I) KILLY- BRACKEN ROAD DERRY- GORTREEVY BENBURB CO.TYRONE	CHURCH	B	09/08/19 83	No

HB13/11/028	TODDS BRIDGE CLOGHERNY ROAD DERRYLATTIN EE/TYNAN CO.TYRONE	BRIDGE	B2	26/10/19 95	No
HB13/12/001	45 DERGENAGH ROAD DERGENAGH DUNGANNON CO.TYRONE	HOUSE	B	05/07/19 78	No
HB13/12/002	ANNAGH HOUSE 6 GLENCREW ROAD AUGHNACLOY CO.TYRONE	HOUSE	B	13/11/19 80	No
HB13/12/004	JACKSON INSTITUTE, (AKA COPPERFIELD S NURSING HIOME) MOORE ST. AUGHNACLOY CO.TYRONE	RESIDENT- IAL HOME	B1	15/06/19 82	No
HB13/12/005	METHODIST CHURCH 177 MOORE ST. AUGHNACLOY CO.TYRONE	CHURCH	B	07/05/19 85	No
HB13/12/007	OLD MARKET HOUSE 62-74 MOORE ST. AUGHNACLOY CO.TYRONE	HOUSE	B1	30/01/19 85	No
HB13/12/008 A	THE BAWN 39 CASTLETOWN ROAD AUGHNACLOY CO.TYRONE	HOUSE	B1	18/04/19 86	No

HB13/12/008 B	GATE LODGE 41 CASTLETOWN ROAD AUGHNACLOY CO.TYRONE	Gates/ Screens/ Lodges	B1	28/11/19 90	No
HB13/12/010	ST. JAMES' C OF I CHURCH MOORE ST. AUGHNACLOY CO.TYRONE	CHURCH	B	26/03/19 87	No
HB13/12/011	GATE SCREEN OF ST. JAMES' C OF I CHURCH MOORE ST. AUGHNACLOY CO.TYRONE	Gates/ Screens/ Lodges	B	26/03/19 87	No
HB13/12/012	ST. MARY'S R C CHURCH MOORE ST. AUGHNACLOY CO.TYRONE	CHURCH	B	26/03/19 87	No
HB13/12/013	GATE SCREEN OF ST. MARY'S R C CHURCH MOORE ST. AUGHNACLOY CO.TYRONE	Gates/ Screens/ Lodges	B	26/03/19 87	No
HB13/12/027	PRESBYTERIA N CHURCH CALEDON ROAD AUGHNACLOY CO.TYRONE	CHURCH	B	26/03/19 87	No
HB13/12/035	THE ARCHDEACON RY CARNTEEL ROAD GLACK AUGHNACLOY CO.TYRONE	HOUSE	B+	26/03/19 87	No
HB13/12/036	MANSE CALEDON ROAD TULLY	RECTORIE S/ MANSES ETC	B1	26/03/19 87	No

	AUGHNACLOY CO.TYRONE				
HB13/12/044	LEVEL- CROSSING KEEPERS HOUSE TULLYVAR TD AUGHNACLOY CO.TYRONE	HOUSE	B2	03/11/19 94	No
HB13/12/046	RAILWAY STATION (ORIGINAL BUILDING) SIDNEY STREET AUGHNACLOY CO.TYRONE	RAILWAY STATION STRUCT- URES	B1	03/11/19 94	No
HB13/13/001 A	ST. MICHAEL'S CHURCH CASTLE- CAULFIELD Dungannon CO.TYRONE	CHURCH	A	07/03/19 77	No
HB13/13/001 B	ENTRANCE GATES ST. MICHAEL'S CHURCH CASTLE- CAULFIELD CO.TYRONE	Gates/ Screens/ Lodges	A	07/03/19 77	No
HB13/13/001 C	BURGES BURIAL VAULT ST. MICHAEL'S CHURCH CASTLE- CAULFIELD CO.TYRONE	MAUSOLEU M	A	07/07/19 86	No
HB13/13/008	27 AUGHINTOBE R ROAD EDENACRANN ON DUNGANNON CO.TYRONE	HOUSE	B1	07/07/19 86	No
HB13/13/010	62 MAIN ST. CASTLE- CAULFIELD CO.TYRONE	HOUSE	B	07/07/19 86	No

HB13/13/017	ACHESON MEMORIAL HALL MAIN ST. CASTLE- CAULFIELD DUNGANNON CO. TYRONE BT70 3NP	HALL	B2	07/07/19 86	No
HB13/13/018	CASTLE- CAULFIELD HOUSE DRUMREANY CASTLE- CAULFIELD DUNGANNON CO.TYRONE	HOUSE	B1	19/12/19 85	No
HB13/13/019	ENTRANCE GATES CASTLE- CAULFIELD HOUSE 2 DRUMREANY ROAD CASTLE- CAULFIELD CO.TYRONE	Gates/ Screens/ Lodges	B	18/04/19 86	No
HB13/13/031	R C CHURCH OF THE ASSUMPTION TULLYALLEN Castlecaulfield CO.TYRONE	CHURCH	B	16/02/19 94	No
HB13/01/002	FIVEMILE- TOWN PRIMARY SCHOOL FIVEMILE- TOWN CO.TYRONE	SCHOOL	B1	27/07/19 77	No
HB13/02/004	Carleton's Cottage 13 Springtown Road Springtown Clogher Co. Tyrone BT77 0ES	Gallery/ Museum	B1	07/07/19 77	Yes

HB13/02/025	FORMER POOR LAW HOSPITAL TULLYBROOM ROAD CLOGHER CO.TYRONE	RESIDENT- IAL HOME	B1	20/10/19 92	No
HB13/02/034	FARDROSS HOUSE 10 FARDROSS ROAD CLOGHER CO.TYRONE	HOUSE	B1	20/10/19 92	No
HB13/02/035	Outbuildings at FARDROSS HOUSE 10 FARDROSS ROAD CLOGHER CO.TYRONE	OUTBUILDINGS	B2	20/10/19 92	No
HB13/02/067	BRECKEN- RIDGE MAUSOLEUM CLOGHER CO.TYRONE	MEMORIAL	B1	03/12/19 92	No
HB13/03/016	KILLYCARNAN HOUSE 11 ALTADAVEN ROAD FAVOUR ROYAL AUGHER CO.TYRONE	HOUSE	B1	25/11/19 86	No
HB13/03/033	THE OLD RECTORY 10 ANNAGHILLA ROAD AUGHER CO.TYRONE	HOUSE	B1	07/08/19 92	No
HB13/09/005	BALLYGAWLEY CHURCH (C of I) CHURCH ST. BALLY- GAWLEY CO.TYRONE	CHURCH	B	26/07/19 89	No

HB13/11/026	7 KILNACART ROAD (FORMERLY GREYSTONE RECTORY) DRUMNA- SHALOG BENBURB CO.TYRONE	HOUSE	B1	09/08/19 83	No
HB13/12/045	LEVEL- CROSSING KEEPERS HOUSE GLENCREW TD AUGHNACLOY CO.TYRONE	HOUSE	B2	03/11/19 94	No
HB13/13/025	UPPER CLONANESE PRESBYTERIA N CHURCH CLONTYCLEVI N ROAD LISFEARTY DUNGANNON CO.TYRONE	CHURCH	B	07/07/19 86	No
HB13/10/084	HILLCREST 9 KILSANNAGH LANE KILSANNAGH TD CALEDON	HOUSE	B1	15/06/19 95	No
HB13/02/036	BROOKVALE 8 OLD MONAGHAN ROAD CLOGHER CO.TYRONE	HOUSE	B1	20/10/19 92	No
HB13/02/037	BELLCOTE OF BROOKVALE 8 OLD MONAGHAN ROAD CLOGHER CO. TYRONE	ESTATE RELATED STRUCT- URES	B2	20/10/19 92	No
HB13/02/008	BRIDGE TULLYBROOM ROAD CLOGHER CO.TYRONE	BRIDGE	B2	20/10/19 92	No

HB13/02/012	ICE HOUSE ST. LOUIS CONVENT CLOGHER CO.TYRONE	ICE HOUSE	B1	20/10/19 92	No
HB13/02/013	GATE SCREEN ST. LOUIS CONVENT CLOGHER CO.TYRONE	Gates/ Screens/ Lodges	B1	20/10/19 92	No
HB13/02/014	ORANGE HALL MAIN ST. CLOGHER CO.TYRONE	HALL	B1	20/10/19 92	No
HB13/02/016	79 MAIN ST. CLOGHER CO.TYRONE	HOUSE	B2	20/10/19 92	No
HB13/02/025	FORMER POOR LAW HOSPITAL TULLYBROOM ROAD CLOGHER CO.TYRONE	RESIDENTI AL HOME	B1	20/10/19 92	No
HB13/02/025	FORMER POOR LAW HOSPITAL TULLYBROOM ROAD CLOGHER CO.TYRONE	RESIDENT- IAL HOME	B1	20/10/19 92	No
HB13/02/026	ASHFIELD PARK 8 ASHFIELD ROAD CLOGHER CO.TYRONE	HOUSE	B1	20/10/19 92	No
HB13/02/027	DAISYHILL HOUSE 19 FINDERMORE ROAD CLOGHER CO.TYRONE	HOUSE	B2	20/10/19 92	No

HB13/02/028	OUTBUILDING S at DAISYHILL HOUSE 19 FINDERMORE ROAD CLOGHER CO.TYRONE	OUTBUILD- INGS	B1	20/10/19 92	No
HB13/02/028	OUTBUILDING S at DAISYHILL HOUSE 19 FINDERMORE ROAD CLOGHER CO.TYRONE	OUTBUILDI NGS	B1	20/10/19 92	No
HB13/02/029	GATE LODGE at DAISYHILL HOUSE 13 FINDERMORE ROAD CLOGHER CO.TYRONE	Gates/ Screens/ Lodges	B1	20/10/19 92	No
HB13/02/030	ENTRANCE GATES AND PILLARS at DAISYHILL HOUSE 19 FINDERMORE ROAD CLOGHER CO.TYRONE	Gates/ Screens/ Lodges	B1	20/10/19 92	No
HB13/02/031	SUMMERHILL 70 CROSSOWEN ROAD CLOGHER CO.TYRONE	HOUSE	B2	20/10/19 92	No
HB13/02/034	FARDROSS HOUSE 10 FARDROSS ROAD CLOGHER CO.TYRONE	HOUSE	B1	20/10/19 92	No

HB13/02/035	Outbuildings at FARDROSS HOUSE 10 FARDROSS ROAD CLOGHER CO.TYRONE	OUTBUILD- INGS	B2	20/10/19 92	No
HB13/02/044	PROTESTANT HALL 44 MAIN ST. CLOGHER CO.TYRONE	HALL	B1	20/10/19 92	No
HB13/02/046	REAR OF 83 MAIN ST. CLOGHER CO.TYRONE	SHOP	B2	20/10/19 92	No
HB13/02/048	47 STATION ROAD CLOGHER CO.TYRONE	HOUSE	B2	20/10/19 92	No
HB13/02/049	OLD RAILWAY GOODS SHED 47 STATION ROAD CLOGHER CO.TYRONE	OUTBUILD- INGS	B2	20/10/19 92	No
HB13/02/053	FARDROSS BRIDGE SLATMORE ROAD CLOGHER CO.TYRONE	BRIDGE	B2	20/10/19 92	No
HB13/02/056	BRIDGE FINDERMORE ROAD CLOGHER CO.TYRONE	BRIDGE	B2	20/10/19 92	No
HB13/02/032	OUTBUILDING S at SUMMERHILL 70 CROSSOWEN ROAD CLOGHER CO.TYRONE	OUTBUILD- INGS	B2	20/10/19 92	No
HB13/01/009	METHODIST CHURCH MAIN ST. FIVEMILE-	CHURCH	B	20/07/19 90	No

	TOWN CO.TYRONE				
HB13/01/010	ST. MARY'S R C CHURCH BALLAGH ROAD FIVEMILE- TOWN CO.TYRONE	CHURCH	B	20/07/19 90	No
HB13/01/012	AUGHENTAIN PRESBYTERIA N CHURCH SHANTONAGH ROAD FIVEMILE- TOWN CO.TYRONE	CHURCH	B	20/07/19 90	No
HB13/03/052	ST. MATTHEW'S C OF I CHURCH AUGHER CO.TYRONE	CHURCH	B	08/07/19 92	No
HB13/03/054	ST. MC CARTAN'S RC CHURCH AUGHER CO.TYRONE	CHURCH	B+	08/07/19 92	No
HB13/01/029	LISLANE HOUSE 17 SHANTONAGH ROAD FIVEMILE- TOWN CO.TYRONE	HOUSE	B1	13/01/19 93	No
HB13/01/030	OUTBUILDING S OF LISLANE HOUSE 17 SHANTONAGH ROAD FIVEMILE- TOWN CO.TYRONE	OUTBUILD- INGS	B1	13/01/19 93	No
HB13/01/032	122 SCREEBY ROAD FIVEMILE- TOWN CO.TYRONE	HOUSE	B2	13/01/19 93	No

HB13/01/033	67 BALLAGH ROAD FIVEMILE- TOWN CO.TYRONE	SCHOOL	B2	13/01/19 93	No
HB13/03/016	KILLYCARNAN HOUSE 11 ALTADAVEN ROAD FAVOUR ROYAL AUGHER CO.TYRONE	HOUSE	B1	25/11/19 86	No
HB13/03/018	CLEANALLY CORN MILL BALLYNASAG GART BALLY- GAWLEY CO.TYRONE	MILL	B1	20/12/19 89	No
HB13/03/019	9 ALTADAVEN ROAD FAVOUR ROYAL AUGHER CO.TYRONE	HOUSE	B2	07/08/19 92	No
HB13/03/023 B	OUTBUILDING S TO REAR OF SOMERVILLE HOUSE, 20-22 MAIN STREET, AUGHER.	OUTBUILD- INGS	B1	07/03/19 97	No
HB13/03/030	PALYMIRA LODGE 39 LISDOART ROAD BALLY GAWLEY CO.TYRONE	HOUSE	B2	07/08/19 92	No
HB13/03/033	THE OLD RECTORY 10 ANNAGHILLA ROAD AUGHER CO.TYRONE	HOUSE	B1	07/08/19 92	No

HB13/03/034	OLD STATION HOUSE CROSSOWEN ROAD AUGHER CO.TYRONE	SHOP	B1	07/08/19 92	No
HB13/03/035	6 Springtown Road, Derrynascobe Augher Co Tyrone BT77 0AE	House	B1	07/08/19 92	Yes
HB13/03/036	CORN MILL LISNAWERY ROAD AUGHER CO.TYRONE	MILL	B1	07/08/19 92	No
HB13/03/038	13 ALTADAVEN ROAD FAVOUR ROYAL AUGHER CO.TYRONE	HOUSE	B2	07/08/19 92	No
HB13/13/003	GATE LODGE, PARKANAUR HOUSE CASTLE- CAULFIELD CO.TYRONE	Gates/ Screens/ Lodges	B1	04/04/19 79	No
HB13/13/004	PAVILLION, PARKANAUR HOUSE CASTLE- CAULFIELD CO.TYRONE	ESTATE RELATED STRUCT- URES	B	04/04/19 79	No
HB13/09/008 A	SUITOR'S COTTAGE 57 DUNGANNON ROAD BALLY- GAWLEY CO.TYRONE BT70 2JU	HOUSE	B2	12/06/19 90	No

HB13/09/003 A	OUTBUILDING S AT 53 KILLEESHILL ROAD Ballygawley DUNGANNON CO.TYRONE	OUTBUILD- INGS	B1	07/11/19 91	No
HB13/09/004	ST. PAUL'S CHURCH (KILLEESHILL PARISH) (C of I) 79 FASGLASHAG H ROAD DUNGANNON CO.TYRONE	CHURCH	B+	26/07/19 89	No
HB13/09/005	BALLYGAWLE Y CHURCH (C of I) CHURCH ST. BALLY- GAWLEY CO.TYRONE	CHURCH	B	26/07/19 89	No
HB13/09/006	BALLY- GAWLEY PRESBY- TERIAN CHURCH CHURCH ST. BALLY- GAWLEY CO.TYRONE	CHURCH	B	26/07/19 89	No
HB13/09/003	53 KILLEESHILL ROAD Ballygawley DUNGANNON CO.TYRONE	HOUSE	B1	16/01/19 87	No
HB13/09/010	SOUTH LODGE TO MARTRAY MANOR 61 DUNGANNON ROAD BALLY- GAWLEY CO.TYRONE BT70 2JU	Gates/ Screens/ Lodges	B2	15/01/19 93	No

HB13/09/024	BALLYREAGH MILL 9 TULNVERN ROAD BALLY- GAWLEY CO.TYRONE	MILL	B2	15/01/19 93	No
HB13/09/008 B	SUITOR'S COTTAGE 59 DUNGANNON ROAD BALLY- GAWLEY CO.TYRONE BT70 2JU	HOUSE	B2	12/06/19 90	No
HB13/09/028	DWELLING, SCHOOL AND ORANGE HALL 125 DUNGANNON ROAD BALLY- GAWLEY CO.TYRONE	HOUSE	B1	15/01/19 93	No
HB13/09/035	GRANGE- MOUNT 12 GRANGE ROAD BALLY- GAWLEY CO.TYRONE	HOUSE	B2	15/01/19 93	No
HB13/09/037	205 TULLYVAR ROAD BALLY- GAWLEY CO.TYRONE	HOUSE	B2	15/01/19 93	No
HB13/09/051	GATE LODGE MARTRAY MANOR MARTRAY ROAD BALLY- GAWLEY CO.TYRONE	Gates/ Screens/ Lodges	B2	15/01/19 93	No

HB13/10/041 C	Outbuilding complex to rear of Alexander House Main Street Caledon Co Tyrone BT68 4TZ	Outbuildings	B1	27/02/2004	Yes
HB13/01/055	Cottage and Outbuildings at 74 Alderwood Rd Fivemiletown Co. Tyrone BT75 0JG	Farm Buildings	B+	20/12/2007	Yes
HB13/02/025	FORMER POOR LAW HOSPITAL TULLYBROOM ROAD CLOGHER CO.TYRONE	RESIDENTIAL HOME	B1	20/10/1992	No
HB13/03/012	The walled garden at Favor Royal House Favour Royal Road Augher Dungannon Co Tyrone BT77 OEW	Walled Garden Structure	B1	20/11/1981	Yes
HB13/12/049	Scutch Mill Lisgallon Road Ennish TD Castlecaufield Dungannon	Mill	B1	04/12/2009	Yes
HB13/03/059	35 Ballynanny Road Lisdoart Ballygawley BT70 2LZ	House	B2	06/06/2012	Yes
HB13/10/041 A	Alexander House Main Street Caledon Co Tyrone BT68 4TZ	House	B1	09/08/1983	Yes

HB13/03/012	The walled garden at Favor Royal House Favour Royal Road Augher Dungannon Co Tyrone BT77 OEW	Walled Garden Structure	B1	20/11/19 81	Yes
HB13/03/012	The walled garden at Favor Royal House Favour Royal Road Augher Dungannon Co Tyrone BT77 OEW	Walled Garden Structure	B1	20/11/19 81	Yes
HB13/03/026	The W bridge at Favor Royal House Favour Royal Road Augher Dungannon Co Tyrone BT77 OEW	Bridge	B1	16/10/20 06	Yes
HB13/11/037	BATTLEFORD BRIDGE BATTLEFORD ROAD CARROWBEG/ CORR/ AUGHANT- ARRAGH CO.TYRONE	BRIDGE	B2	26/10/19 95	No
HB13/09/036	GATES AND RAILINGS OF GRANGE-MOUNT 12 GRANGE ROAD BALLY-GAWLEY CO.TYRONE	Gates/ Screens/ Lodges	B2	15/01/19 93	No
HB13/10/001 F	6 BANK TERRACE MAIN ST.	House - Terrace	B+	07/03/19 77	No

	CALEDON CO.TYRONE				
HB13/10/002 B	2 ESTATE TERRACE MAIN ST. CALEDON CO.TYRONE	House - Terrace	B+	07/03/19 77	No
HB13/13/002	PARKANAUR HOUSE, CASTLE- CAULFIELD Dungannon CO.TYRONE	HOUSE	A	28/01/19 98	No

Moyola DEA

NIEA LB REFERENCE	ADDRESS	CURRENT USE	GRADE	DATE LISTED	SECOND SURVEY
HB08/10/003	CHRIST CHURCH, CASTLEDAWSON Magherafelt CO.LONDON- DERRY	CHURCH	B	25/05/19 76	No
HB08/09/001 B	THREE-STOREY HOUSE 1 DEERPARK ROAD BELLAGHY Magherafelt CO.LONDON- DERRY	HOUSE	B	21/04/19 76	No
HB08/08/028 D	WORKER'S COTTAGE, 333 HILLHEAD ROAD KNOCK- CLOGHRIM Magherafelt CO.LONDON- DERRY	HOUSE	B1	27/07/19 90	No
HB08/10/011 C	31 MAIN ST. CASTLEDAWSON Magherafelt CO.LONDON- DERRY	SHOP	B	22/07/19 82	No
HB08/07/001	ST. CRUNATHAN'S CHURCH	CHURCH	B	22/07/19 82	No

	(KILCRONAGHAN PARISH CHURCH) MONEYSHANERE TOBERMORE Magherafelt CO.LONDON- DERRY				
HB08/07/003	FORTWILLIAM 20 FORTWILLIAM ROAD TOBERMORE Magherafelt CO.LONDON- DERRY	HOUSE	B1	03/11/19 77	No
HB08/07/008	FORGE BRIDGE MOYBEG KIRLEY/ DRUMCON- READY MAGHERAFELT CO.LONDON- DERRY	BRIDGE	B2	16/07/19 92	No
HB08/08/001	ST. CONLUS' CHURCH (TERMONEENY PARISH CHURCH) KNOCK- CLOGHRIM Magherafelt CO.LONDON- DERRY	CHURCH	B	04/07/19 83	No
HB08/08/005	KNOCK HOUSE AND 15 CARRICK- NAKIELT ROAD LURGANAGOOSE KNOCK- CLOGHRIM MAGHERAFELT CO.LONDON- DERRY	HOUSE	B1	04/07/19 83	No
HB08/08/008	DESERTMARTIN RECTORY 25 DROMORE ROAD DESERTMARTIN Magherafelt CO.LONDON- DERRY	RECTORIES/ MANSES ETC	B1	25/05/19 76	No

HB08/08/011	CURRAN BRIDGE LURGANAGOOSSE /CURRAN CO.LONDON- DERRY	BRIDGE	B	04/07/19 83	No
HB08/08/015	TOBERHEAD HOUSE 37 GLENMAQUILL ROAD TOBERHEAD Magherafelt CO.LONDON- DERRY	HOUSE	B	04/07/19 83	No
HB08/08/016	BALLYHEIFER HOUSE 16 BALLYHEIFER ROAD MAGHERAFELT CO.LONDON- DERRY	HOUSE	B	04/07/19 83	No
HB08/08/020	ORANGE HALL 32 BALLYHEIFER ROAD AGHAGASKIN Magherafelt CO.LONDON- DERRY	HALL	B	04/07/19 83	No
HB08/08/025	ROWAN'S GIFT 18 DRUMLAMPH LANE DRUMLAMPH CASTLEDAWSON CO.LONDON- DERRY	HOUSE	B	04/07/19 83	No
HB08/08/028 A	FOREMAN'S COTTAGE 325-327 HILLHEAD ROAD KNOCKLOGHRIM Magherafelt CO.LONDON- DERRY	HOUSE	B2	27/07/19 90	No
HB08/09/010	28 Deerpark Road Old Town Deerpark Bellaghy Magherafelt Co. Londonderry BT45 8LB	House	B+	15/09/19 78	Yes

HB08/09/014	STEEPLE CHURCH ISLAND LOUGH BEG MAGHERAFELT CO. LONDONDERRY	TOWER	B	23/05/19 78	No
HB08/09/015	RECTORY, 8 BALLYNEASE ROAD BELLAGHY / Magherafelt CO.LONDON- DERRY	RECTORIES/ MANSES ETC	B1	19/12/19 85	No
HB08/09/016	ST. MARY'S RC CHURCH BELLAGHY Magherafelt CO.LONDON- DERRY	CHURCH	B	07/06/19 85	No
HB08/09/024	20 Tamlaghduff Road Bellaghy Magherafelt Co. Londonderry BT45 8JQ	House	B1	31/01/19 91	Yes
HB08/10/001	MOYOLA PARK TAMNIARAN CASTLEDAWSON Magherafelt CO.LONDON- DERRY	Country House	B+	25/05/19 76	No
HB08/10/002	LODGE AND GATES OF MOYOLA PARK 27 BRIDGE ST. CASTLEDAWSON Magherafelt CO.LONDON- DERRY	Gates/ Screens/ Lodges	B1	22/07/19 82	No
HB08/10/004	BRIDGE BRIDGE ST. CASTLEDAWSON Magherafelt CO.LONDON- DERRY	BRIDGE	B1	22/07/19 82	No

HB08/10/009	Christ Church (C of I) parochial hall 10 Station Road Castledawson Co Londonderry BT45 8AZ	Hall	B2	22/07/19 82	Yes
HB08/10/010	CHRIST CHURCH RECTORY 12 STATION ROAD CASTLEDAWSON Magherafelt CO.LONDON- DERRY	RECTORIES/ MANSES ETC	B	22/07/19 82	No
HB08/10/006	THE GRAVEL 10 MAIN ST. CASTLEDAWSON Magherafelt CO.LONDON- DERRY	HOUSE	B1	22/07/19 82	No
HB08/10/007	CHICHESTER CLUB 16 MAIN ST. CASTLEDAWSON Magherafelt CO.LONDON- DERRY	HOUSE	B	22/07/19 82	No
HB08/10/013	47 MAIN ST. CASTLEDAWSON Magherafelt CO.LONDON- DERRY	Hotel	B2	22/07/19 82	No
HB08/10/014 A	49 MAIN ST. CASTLEDAWSON Magherafelt CO.LONDON- DERRY	HOUSE	B	22/07/19 82	No
HB08/10/014 B	51 MAIN ST. CASTLEDAWSON Magherafelt CO.LONDON- DERRY	HOUSE	B	22/07/19 82	No
HB08/10/015	53 MAIN ST. CASTLEDAWSON Magherafelt CO.LONDON- DERRY	HOUSE	B1	22/07/19 82	No

HB08/10/017	PRESBYTERIAN CHURCH 59 MAIN ST. CASTLEDAWSON Magherafelt CO.LONDON-DERRY	CHURCH	B	22/07/19 82	No
HB08/10/018	THE MANSE 63 MAIN ST. CASTLEDAWSON MAGHERAFELT CO.LONDON-DERRY	RECTORIES/ MANSES ETC	B1	22/07/19 82	No
HB08/10/021	PARK HOUSE 32 MOYOLA ROAD CASTLEDAWSON Magherafelt CO.LONDON-DERRY	HOUSE	B1	22/07/19 82	No
HB08/10/023	LODGE OF MOYOLA PARK 48 MOYOLA ROAD CASTLEDAWSON Magherafelt CO.LONDON-DERRY	Gates/ Screens/ Lodges	B1	22/07/19 82	No
HB08/10/024	SHILGROVE 204 HILLHEAD ROAD TAMNIARAN CASTLEDAWSON Magherafelt CO.LONDON-DERRY	Gates/ Screens/ Lodges	B	22/07/19 82	No
HB08/10/022	MOYOLA LODGE 9 Brough Road LARKHILL CASTLEDAWSON Magherafelt CO.LONDON-DERRY	HOUSE	B1	01/07/19 80	No

HB08/10/025	ROWE'S GIFT 54 OLDTOWN ROAD BELLAGHY Magherafelt CO.LONDON- DERRY BT45 8QL	HOUSE	B1	22/07/19 82	No
HB08/10/026	68 MAIN ST. CASTLEDAWSON Magherafelt CO.LONDON- DERRY	HOUSE	B	14/08/19 90	No
HB08/10/029	RAILWAY BRIDGE (OVER THE RIVER MOYOLA) CASTLEDAWSON Magherafelt CO.LONDON- DERRY	BRIDGE	B2	09/11/19 93	No
HB08/11/001	ST. COLUMBA'S CHURCH DRAPERSTOWN MAGHERAFELT CO.LONDON- DERRY	CHURCH	B+	22/07/19 82	No
HB08/11/002 A	2 HIGH ST. DRAPERSTOWN Magherafelt CO.LONDON- DERRY	House - Terrace	B1	08/03/19 78	No
HB08/11/002 B	4-6 HIGH ST. DRAPERSTOWN Magherafelt CO.LONDON- DERRY	House - Terrace	B	08/03/19 78	No
HB08/11/002 C	8-10 HIGH ST. DRAPERSTOWN Magherafelt CO.LONDON- DERRY	House - Terrace	B1	08/03/19 78	No
HB08/11/002 D	12-14 HIGH ST. DRAPERSTOWN Magherafelt CO.LONDON- DERRY	House - Terrace	B1	08/03/19 78	No

HB08/11/002 E	16 HIGH ST. DRAPERSTOWN Magherafelt CO.LONDON- DERRY	House - Terrace	B	08/03/19 78	No
HB08/11/002 F	18 HIGH ST. DRAPERSTOWN Magherafelt CO.LONDON- DERRY	House - Terrace	B	08/03/19 78	No
HB08/11/005	PRESBYTERIAN CHURCH 47 High Street DRAPERSTOWN Magherafelt CO.LONDON- DERRY	CHURCH	B	22/07/19 82	No
HB08/11/006	O'KANE'S PUBLIC HOUSE 6-8 ST. PATRICK'S ST. DRAPERSTOWN Magherafelt CO.LONDON- DERRY	PUBLIC HOUSE	B1	25/01/19 80	No
HB08/11/007	39 Sixtowns Road Tonaght Draperstown Magherafelt Co Londonderry BT45 7BA	House	B2	27/02/19 89	Yes
HB08/11/010	ST. ANNE'S CHURCH CAVANREAGH ROAD DRAPERSTOWN Magherafelt CO.LONDON- DERRY	CHURCH	B	22/07/19 82	No
HB08/11/011	SIXTOWNS LODGE 18 CAVANREAGH ROAD CAVANREAGH DRAPERSTOWN Magherafelt CO.LONDON- DERRY	HOUSE	B	21/06/19 79	No

HB08/11/012	ST. PATRICK'S R C CHURCH TULLYBRICK DRAPERSTOWN Magherafelt CO.LONDON-DERRY	CHURCH	B	22/07/19 82	No
HB08/11/004 A	22 HIGH ST. DRAPERSTOWN Magherafelt CO.LONDON-DERRY	House - Terrace	B1	08/03/19 78	No
HB08/11/004 B	24 HIGH ST. DRAPERSTOWN Magherafelt CO.LONDON-DERRY	House - Terrace	B1	08/03/19 78	No
HB08/11/004 C	26-28 HIGH ST. DRAPERSTOWN Magherafelt CO.LONDON-DERRY	SHOP	B1	08/03/19 78	No
HB08/11/004 D	30-32 HIGH ST. DRAPERSTOWN Magherafelt CO.LONDON-DERRY	House - Terrace	B1	08/03/19 78	No
HB08/13/002	NEW BRIDGE THE CREAGH DERRYGARVE CASTLEDAWSON Magherafelt CO.LONDON-DERRY	BRIDGE	B1	22/07/19 82	No
HB08/13/003	ST. JAMES' R C CHURCH 140 AUGHRIM ROAD DERRYGARVE MAGHERAFELT CO.LONDON-DERRY	CHURCH	B	22/07/19 82	No
HB08/13/009	ST. JOHN'S CHURCH (PARISH OF WOODSCHAPEL) LISNAMORROW MAGHERAFELT	CHURCH	B	22/07/19 82	No

	CO.LONDON-DERRY				
HB08/13/010	LISNAMORROW HOUSE CARRALOAN ROAD LISNAMORROW MAGHERAFELT CO.LONDON-DERRY	HOUSE	B1	22/07/19 82	No
HB08/13/012	AUGHRIM HOUSE 97 AUGHRIM ROAD MAGHERAFELT CO.LONDON-DERRY	HOUSE	B	04/06/19 79	No
HB08/13/013	GLENBROOK HOUSE 73 CASTLEDAWSON ROAD POLEPATRICK Magherafelt CO.DERRY BT45 7DW	HOUSE	B1	22/07/19 82	No
HB08/04/001	DERRYNOYD BRIDGE DERRYNOYD/MO YKEERAN CO.LONDON-DERRY	BRIDGE	B	28/04/19 82	No
HB08/07/002	Pump Beside 77 Main Street Tobermore Co Derry	Pump	B1	16/10/19 95	Yes
HB08/07/007	BALLYNASCREE N HOUSE GLEBE DRAPERSTOWN Magherafelt CO.LONDON-DERRY	HOUSE	B+	16/07/19 75	No

HB08/08/009	ST. COMGALL'S CHURCH DROMORE KNOCK- CLOGHRIM Magherafelt CO.LONDON- DERRY (AKA DESERTMARTIN PARISH CHURCH.)	CHURCH	B	04/07/19 83	No
HB08/08/028 B	WORKER'S COTTAGE, 329 HILLHEAD ROAD KNOCK- CLOGHRIM Magherafelt CO.LONDON- DERRY	HOUSE	B1	27/07/19 90	No
HB08/08/028 C	WORKER'S COTTAGE, 331 HILLHEAD ROAD KNOCK- CLOGHRIM Magherafelt CO.LONDON- DERRY	HOUSE	B1	27/07/19 90	No
HB08/09/005	BALLYSCULLION PARISH CHURCH (CHURCH OF IRELAND) BELLAGHY Magherafelt CO.LONDON- DERRY	CHURCH	B1	07/06/19 85	No
HB08/09/011 B	STABLES AND COURTYARD WALLING BALLYSCULLION PARK BALLYSCULLION WEST BELLAGHY Magherafelt CO.LONDON- DERRY	Estate Related Structures	B1	03/04/19 92	No

HB08/09/023 A	8-10 CASTLE ST. BELLAGHY Magherafelt CO.LONDON- DERRY	SHOP	B	07/06/19 85	No
HB08/09/023 B	12-14 CASTLE ST. BELLAGHY Magherafelt CO.LONDON- DERRY	SHOP	B	07/06/19 85	No
HB08/10/008	Pump By 16 Main Street Castledawson Co. Londonderry	Pump	B1	16/10/19 95	Yes
HB08/10/011 A	27 MAIN ST. CASTLEDAWSON Magherafelt CO.LONDON- DERRY	HOUSE	B	22/07/19 82	No
HB08/10/019	CURRAN BRIDGE LURGANAGOOSE /CURRAN CASTLEDAWSON Magherafelt CO.LONDON- DERRY	RECREATIONA L CLUB	B	22/07/19 82	No
HB08/10/032	DREDGE BRIDGE, MOYOLA PARK, CASTLEPARK, Magherafelt CO. LONDONDERRY	BRIDGE	A	08/10/19 97	No
HB08/11/003	COURT HOUSE HIGH ST. DRAPERSTOWN Magherafelt CO.LONDON- DERRY	COURT HOUSE	B	08/03/19 78	No
HB08/11/014	TELEPHONE KIOSK ST. PATRICK'S ST. DRAPERSTOWN CO. LONDONDERRY	TELEPHONE KIOSK	B2	18/05/19 94	No

HB08/11/016	CORN STORE, DRAPERSTOWN, Magherafelt CO. LONDONDERRY	STORE	B2	18/05/19 94	No
HB08/13/001	Thatch Bar 116 Hillhead Road Castledawson Magherafelt Co Londonderry BT45 8ET	Public House	B1	03/09/19 82	Yes
HB08/13/014	TEMPLE OF LIBERTY, LEARNING AND SELECT AMUSEMENT CREAGH ROAD TOOMEBRIDGE CO.ANTRIM	HALL	B1	07/02/19 77	No
HB08/10/011 B	29 MAIN ST. CASTLEDAWSON Magherafelt CO.LONDON- DERRY	SHOP	B	22/07/19 82	No
HB08/09/011 A	BALLYSCULLION PARK BALLYSCULLION WEST BELLAGHY Magherafelt CO.LONDON- DERRY	Country House	B+	04/02/19 76	No
HB08/09/001 A	BELLAGHY CASTLE, DEERPARK ROAD BELLAGHY Magherafelt CO.LONDON- DERRY	CASTLE	B1	21/04/19 76	No
HB08/09/001 A	BELLAGHY CASTLE, DEERPARK ROAD BELLAGHY Magherafelt CO.LONDON- DERRY	CASTLE	B1	21/04/19 76	No

HB08/11/015	SOUP KITCHEN, DRAPERSTOWN, Magherafelt CO. LONDONDERRY	SOUP KITCHEN	B2	18/05/19 94	No
HB08/09/005 B	Downing Vault Ballyscullion Parish Church Main Street Bellaghy Co. Londonderry BT45 8AB	Mausoleum	B1	28/11/20 03	Yes
HB08/13/005	Gracefield C of I Church Ballymaguigan Road Gracefield Ballymaguigan Magherafelt Co Londonderry	Church	B2	29/09/20 06	Yes
HB08/06/017	Pump at 126 Mullaghboy Road Bellaghy Magherafelt Co. Londonderry	Pump	B2	29/12/20 06	Yes
HB08/06/019	Pump 128 Mullaghboy Road Bellaghy Magherafelt Co. Londonderry	Pump	B2	29/12/20 06	Yes
HB08/07/013	Fountain Outside 9 Main Street Tobermore Magherafelt Co Londonderry	Fountain	B2	29/12/20 06	Yes
HB08/10/005 C	Pump at rear of Bridge House 14 Bridge Street Castledawson Magherafelt Co. Londonderry	Pump	B1	29/12/20 06	Yes
HB08/07/012	20 Draperstown Road Tobermore Magherafelt Co. Londonderry BT45 5QG	House	B2	09/01/20 06	Yes

HB08/11/013	49-51 ST. PATRICK'S ST. DRAPERSTOWN Magherafelt CO.LONDON DERRY	PUBLIC HOUSE	B2	03/03/19 92	No
HB08/08/005	KNOCK HOUSE AND 15 CARRICKNA- KIELT ROAD LURGANAGOOSE KNOCK- CLOGHRIM MAGHERAFELT CO.LONDON DERRY	HOUSE	B1	04/07/19 83	No

Magherafelt DEA

NIEA LB REFERENCE	ADDRESS	CURRENT USE	GRADE	DATE LISTED	SECOND SURVEY
HB09/03/003	Lissan Church of Ireland Parish Church Churchtown 1 Lissan Road Cookstown Co Londonderry BT80 8EN	Church	B+	01/10/1975	Yes
HB09/03/009	Dunmore 99 Lough Fea Road Cookstown BT80 9SR	House	B+	01/07/1991	Yes
HB09/06/001	First Presbyterian Church 11 Stonard Street Moneymore Magherafelt Co Londonderry BT45 7PW	Church	B1	01/10/1975	Yes
HB09/06/012	20/22 High Street Moneymore Magherafelt Co Londonderry BT45 7PD	Shop - Terrace	B2	01/10/1975	Yes

HB09/06/013	24/26 High Street Moneymore Magherafelt Co Londonderry BT45 7PD	Shop - Terrace	B2	01/10/1975	Yes
HB09/06/020	Second Presbyterian Church 8 Circular Road Moneymore Magherafelt Co Londonderry BT45 7PY	Church	B2	01/10/1975	Yes
HB09/06/034	24 Cookstown Road Moneymore Magherafelt Co Londonderry BT45 7QF	Rectories/ Manses etc	B+	29/04/1980	Yes
HB09/09/001	St Matthias Church of Ireland Church Loup Road Moneymore Magherafelt BT45 7ST	Church	A	26/01/1976	Yes
HB09/09/002	St Patrick's Roman Catholic Church 98 Loup Road Moneymore Magherafelt BT45 7ST	Church	B2	26/01/1976	Yes
HB09/09/004	Avon Rath 4 Rockbrook Road Magherafelt BT45 6JN	House	B1	26/01/1976	Yes
HB09/09/013	20 Ballygillen Road Cookstown Co Londonderry BT80 0AJ	House	B1	26/01/1976	Yes
HB09/03/002	Drumard Hill 46 Turnaface Road Cookstown Co Londonderry BT80 9XF	House	B2	01/10/1975	Yes

HB09/06/003	Orange Hall 2 Stonard Street Money more Magherafelt Co Londonderry BT45 7PN	Hall	B2	01/10/1975	Yes
HB09/06/004 A	1-3 High Street Money more Magherafelt Londonderry BT45 7PB	Public House	B+	01/10/1975	Yes
HB09/06/004 B	5-7 High Street Money more Magherafelt Co Londonderry BT45 7PB	Shop - Terrace	B+	01/10/1975	Yes
HB09/06/004 C	9 High Street Money more Magherafelt Co Londonderry BT45 7PB	House - Terrace	B+	01/10/1975	Yes
HB09/06/004 D	11 High Street Money more Magherafelt Co Londonderry BT45 7PB	Shop - Terrace	B+	01/10/1975	Yes
HB09/06/004 E	13 High Street Money more Magherafelt Co Londonderry BT45 7PB	House - Terrace	B+	01/10/1975	Yes
HB09/06/004 F	3 Market Street Money more Magherafelt Co Londonderry BT45 7PE	House - Terrace	B1	01/10/1975	Yes
HB09/06/004 G	5 Market Street Money more Magherafelt Co Londonderry BT45 7PE	Store	B1	01/10/1975	Yes
HB09/06/004 J	Corn Store 11 Market Street Money more Magherafelt Co Londonderry BT45 7PE	Store	B1	01/10/1975	Yes

HB09/06/005	15 Market Street Moneymore Magherafelt Co Londonderry BT45 7PE	House	B1	01/10/1975	Yes
HB09/06/006 A	15-17 High Street Moneymore Magherafelt Co Londonderry BT45 7PA	Shop - Terrace	B2	01/10/1975	Yes
HB09/06/006 B	19-21 High Street Moneymore Magherafelt Co Londonderry BT45 7PA	Shop - Terrace	B1	01/10/1975	Yes
HB09/06/007 A	Telephone Kiosk beside Moneymore Post Office Moneymore Magherafelt Co Londonderry BT45 7PA	Telephone Kiosk	B2	03/12/1990	Yes
HB09/06/008 A	8 High Street Moneymore Magherafelt Co Londonderry BT45 7PD	Library - Terrace	B2	01/10/1975	Yes
HB09/06/008 C	The Drapers Arms 2/4 High Street Moneymore Magherafelt Co Londonderry BT45 7PD	Public House - Terrace	B2	16/12/1977	Yes
HB09/06/009	10 High Street Moneymore Magherafelt Co Londonderry BT45 7PD	Shop - Terrace	B2	01/10/1975	Yes
HB09/06/010	12/14 High Street Moneymore Magherafelt Co Londonderry BT45 7PD	Shop - Terrace	B2	01/10/1975	Yes
HB09/06/016 B	Cottage/ Outbuildings at 2 Station Road Moneymore Magherafelt	House	B1	12/06/1991	Yes

	Co Londonderry BT45 7RA				
HB09/06/021 B	12 Circular Road Moneymore Magherafelt Co Londonderry BT45 7PY	House	B2	01/10/1975	Yes
HB09/06/022	Former Common Barn 3 Springhill Road Moneymore Magherafelt Co Londonderry BT45 7NG	Factory	B+	24/10/1975	Yes
HB09/06/041	Assembly Rooms 42 Smith Street Moneymore Magherafelt Co Londonderry BT45 7PG	Hall	B2	01/10/1975	Yes
HB09/09/016	Footbridge over Ballinderry River Mullan Cot near 80 Mullan Road Coagh Co Tyrone	Bridge	B1	07/10/1994	Yes
HB08/15/009	COURT HOUSE, UNION ROAD MAGHERAFELT CO.LONDON- DERRY	COURT HOUSE	A	25/05/1976	No
HB08/12/003	LECUMPHER PRESBYTERIAN CHURCH MAGHERAFELT CO.LONDON- DERRY	CHURCH	B	22/07/1982	No
HB08/12/005	ST. PATRICK'S R C CHURCH INISCARN ROAD LONGFIELD Magherafelt CO.LONDON- DERRY	CHURCH	B	22/07/1982	No

HB08/12/007	CRANNY PRIMARY SCHOOL 15 Iniscarn Road MONEYMORE CO.LONDON- DERRY	SCHOOL	B1	15/04/1977	No
HB08/12/007	CRANNY PRIMARY SCHOOL 15 Iniscarn Road MONEYMORE CO.LONDON- DERRY	SCHOOL	B1	15/04/1977	No
HB08/14/002	UNION ROAD PRESBYTERIAN CHURCH UNION ROAD MAGHERAFELT CO.LONDON- DERRY	CHURCH	B	04/07/1983	No
HB08/15/001	ST. SWITHINS CHURCH CHURCH ST. MAGHERAFELT CO.LONDON- DERRY	CHURCH	B+	04/07/1983	No
HB08/15/003	CRANAGH DHU 30 CASTLE- DAWSON ROAD MAGHERAFELT CO.LONDON- DERRY	HOUSE	B1	04/07/1983	No
HB08/15/012	OUR LADY OF THE ASSUMPTION R C CHURCH KING ST. MAGHERAFELT CO.LONDON- DERRY	CHURCH	B	04/07/1983	No
HB08/15/013	FIRST PRESBYTERIAN CHURCH MEETING ST. MAGHERAFELT CO.LONDON- DERRY	CHURCH	B	04/07/1983	No

HB08/15/007	THE RECTORY 1 CHURCH WELL LANE MAGHERAFELT CO.LONDON- DERRY	RECTORIES/ MANSES ETC	B	04/07/1983	No
HB08/15/008	ROSE LODGE 21 UNION ROAD MAGHERAFELT CO.LONDON- DERRY	HOUSE	B1	04/07/1983	No
HB08/14/001	ULSTER BANK 20-22 BROAD ST. MAGHERAFELT CO.LONDON- DERRY	BANK	B1	04/07/1983	No
HB08/14/006	TWO STOREY RANGE OF BUILDINGS AT MARKET YARD, RAINEY STREET, MAGHERAFELT, CO. LONDONDERRY	SHOP	B2	08/10/1997	No
HB08/15/002	PAROCHIAL SCHOOL 43-45 CHURCH ST. MAGHERAFELT CO.LONDON- DERRY	HOUSE	B1	04/07/1983	No
HB08/15/011	Pump Outside library at 6 Church Street Magherafelt	Pump	B2	04/07/1983	Yes
HB08/15/015 A	17 CHURCH ST. MAGHERAFELT CO.LONDON- DERRY	OFFICE	B1	04/07/1983	No
HB08/15/015 B	19-21 CHURCH ST. MAGHERAFELT CO.LONDON- DERRY	SHOP	B1	04/07/1983	No
HB08/15/015 C	23-25 CHURCH ST. MAGHERAFELT CO.LONDON- DERRY	SHOP	B1	04/07/1983	No

HB08/15/015 D	27-27A CHURCH ST. MAGHERAFELT CO.LONDON-DERRY	SHOP	B1	04/07/1983	No
HB08/15/015 E	29-31 CHURCH ST. MAGHERAFELT CO.LONDON-DERRY	SHOP	B1	04/07/1983	No
HB08/15/015 F	33 CHURCH ST. MAGHERAFELT CO.LONDON-DERRY	HOUSE	B1	04/07/1983	No
HB08/15/015 G	35 CHURCH ST. MAGHERAFELT CO.LONDON-DERRY	SHOP	B1	04/07/1983	No
HB08/15/015 H	37 CHURCH ST. MAGHERAFELT CO.LONDON-DERRY	SHOP	B1	04/07/1983	No
HB08/15/015 I	39-41 CHURCH ST. MAGHERAFELT CO.LONDON-DERRY	SHOP	B1	04/07/1983	No
HB08/15/016	POST BOX CHURCH ST. MAGHERAFELT CO.LONDON-DERRY	POST BOX	B1	05/07/1991	No
HB08/15/017	TELEPHONE KIOSK CHURCH ST. MAGHERAFELT CO.LONDON-DERRY	TELEPHONE KIOSK	B2	05/07/1991	No
HB09/06/007 B	23/25 High Street Moneymore Magherafelt Co Londonderry BT45 7PA	Post Office	B2	01/10/1975	Yes
HB09/06/014 A	Manor House 28 High Street Moneymore Magherafelt Co Londonderry BT45 7	Hotel	B1	01/10/1975	Yes

HB08/15/004	OLD BRIDEWELL, MAGHERAFELT CO.LONDON- DERRY	HALL	B1	02/02/1977	No
HB09/06/002	4/6 Stonard Street Moneymore Magherafelt Co Londonderry BT45 7PN	House - Terrace	B1	01/10/1975	Yes
HB09/06/004 H	7 Market Street Moneymore Magherafelt Co Londonderry BT45 7PE	House - Terrace	B2	01/10/1975	Yes
HB09/06/004 I	9 Market Street Moneymore Magherafelt Co Londonderry BT45 7PE	House - Terrace	B2	01/10/1975	Yes
HB09/06/024 I	Costume House Springhill Springhill Road Moneymore Magherafelt Co Londonderry	Gallery/ Museum	B2	26/03/2004	Yes
HB09/03/008 B	Outbuildings Lissan House Demesne Drumgrass Road Cookstown BT80 9SW	Outbuildings	B1	21/08/2008	Yes
HB09/03/008 D	Ice house Lissan House Demesne Drumgrass Road Cookstown BT80 9SW	Ice House	B2	21/08/2008	Yes
HB09/03/015	Killymain House, 15 Maloon Road, Cookstown, Co Tyrone	House	B1	21/08/2008	Yes
HB09/06/024 A	Lodge 18 Springhill Road Moneymore Magherafelt Co Londonderry BT45 7NQ	Gates/ Screens/ Lodges	B1	01/10/1975	Yes

HB09/06/024 B	Springhill House 20 Springhill Road Moneymore Magherafelt Co Londonderry BT45 7NQ	Country House	A	01/10/1975	Yes
HB09/06/024 C	The Barn at Springhill Springhill Road Moneymore Magherafelt Co Londonderry BT45 7NQ	Farm Buildings	A	01/10/1975	Yes
HB09/06/024 D	Coachhouse, Springhill Springhill Road Moneymore Magherafelt Co Londonderry BT45 7NQ	Estate Related Structures	B1	01/10/1975	Yes
HB09/06/024 E	Cart Shed and Dovecote at Springhill Springhill Road Moneymore Magherafelt Co Londonderry BT45 7NQ	Dove/ Pigeon House	B1	01/10/1975	Yes
HB09/06/024 F	Small Lodge Springhill 20 Springhill Road Moneymore Magherafelt Co Londonderry BT45 7NQ	Gates/ Screens/ Lodges	B1	01/10/1975	Yes
HB09/06/024 G	Tower, Springhill Springhill Road Moneymore Magherafelt Co Londonderry	Folly	B2	01/10/1975	Yes
HB09/06/024 K	Tractor shed Springhill Springhill Road Moneymore Magherafelt Co Londonderry	Outbuildings	B2	01/05/1986	Yes
HB09/06/005	15 Market Street Moneymore Magherafelt	House	B1	01/10/1975	Yes

	Co Londonderry BT45 7PE				
HB09/06/016 A	Aka Grey Gables 2 Station Road or 42 Lawford Street Money more Magherafelt Co Londonderry BT45 7RA	House	B1	01/10/1975	Yes
HB09/06/018	Garramean 2 Circular Road Money more Magherafelt Co Londonderry BT45 7PY	House	B2	01/10/1975	Yes
HB09/06/019 A	4 Circular Road Money more Magherafelt Co Londonderry BT45 7PY	House	B2	01/10/1975	Yes
HB09/06/019 B	6 Circular Road Money more Magherafelt Co Londonderry BT45 7PY	House	B2	01/10/1975	Yes
HB09/06/024 J	Farmyard Springhill Springhill Road Money more Magherafelt Co Londonderry	Farm Buildings	B2	26/03/2004	Yes
HB09/06/024 H	Walled Garden Springhill Springhill Road Money more Magherafelt Co Londonderry	Walled Garden Structure	B2	26/03/2004	Yes
HB09/06/017	St John's Church (C of I) Desertlyn Parish Church 24 Smith Street Money more Magherafelt Co Londonderry BT45 7PF	Church	B1	01/10/1975	Yes

HB09/06/011	16/18 High Street Moneymore Magherafelt Co Londonderry BT45 7PD	Shop - Terrace	B2	01/10/1975	Yes
HB09/09/005	Lake View House 151 Ballyronan Road Magherafelt BT45 6HZ	House	B1	26/01/1976	Yes
HB09/09/009	St John's Church of Ireland Bellagherty Road Cookstown BT80 0BA	Church	B1	26/01/1976	Yes
HB09/09/020	House at Ballybeg Lane The Loup Magherafelt BT45 7TL	House	B2	26/02/2013	Yes
HB09/03/001	Lissan Rectory 150 Moneymore Road Cookstown BT80 9UU	Rectories/ Manses etc	B+	01/10/1975	Yes
HB09/06/008 B	6 High Street Moneymore Magherafelt Co Londonderry BT45 7PD	Assembly Room	B+	01/10/1975	Yes
HB09/09/014 A	Ballyronan House, 133 Shore Road Cookstown Co Londonderry BT80 0AZ	House	B1	26/01/1976	Yes
HB09/09/014 B	Pier opposite Ballyronan House Ballyronan Cookstown Co Londonderry BT45 6JA	Harbour/ Pier	B2	26/01/1976	Yes
HB09/09/018	15 and 17 Ballyneill Road Ballyronan Magherafelt Co Londonderry BT45 6JL	House	B2	23/05/2008	Yes

HB09/03/008 C	Walled garden Lissan House Demesne Drumgrass Road Cookstown BT80 9SW	Walled Garden Structure	B2	21/08/2008	Yes
HB09/06/014 A	Manor House 28 High Street Moneymore Magherafelt Co Londonderry BT45 7	Hotel	B1	01/10/1975	Yes
HB09/06/020	Second Presbyterian Church 8 Circular Road Moneymore Magherafelt Co Londonderry BT45 7PY	Church	B2	01/10/1975	Yes
HB09/06/024 J	Farmyard Springhill Springhill Road Moneymore Magherafelt Co Londonderry	Farm Buildings	B2	26/03/2004	Yes
HB09/03/002	Drumard Hill 46 Turnaface Road Cookstown Co Londonderry BT80 9XF	House	B2	01/10/1975	Yes
HB09/03/003	Lissan Church of Ireland Parish Church Churchtown 1 Lissan Road Cookstown Co Londonderry BT80 8EN	Church	B+	01/10/1975	Yes
HB09/03/004	St Michael's Roman Catholic Church 9 Clagan Road Cookstown Co Londonderry BT80 9XE	Church	B+	01/10/1975	Yes

HB09/03/008 F	The White Bridge Lissan House Demesne Drumgrass Road Cookstown BT80 9SW	Bridge	B1	21/08/2008	Yes
HB09/03/008 H	Harry's Bridge Lissan House Demesne Drumgrass Road Cookstown BT80 9SW	Bridge	B2	21/08/2008	Yes
HB09/03/008 I	Rossmore Gates & Lodge Lissan House Demesne Drumgrass Road Cookstown BT80 9SW	Gates/ Screens/ Lodges	B2	21/08/2008	Yes
HB09/06/001	First Presbyterian Church 11 Stonard Street Moneymore Magherafelt Co Londonderry BT45 7PW	Church	B1	01/10/1975	Yes
HB09/09/009	St John's Church of Ireland Bellagherty Road Cookstown BT80 0BA	Church	B1	26/01/1976	Yes
HB09/03/008 B	Outbuildings Lissan House Demesne Drumgrass Road Cookstown BT80 9SW	Outbuildings	B1	21/08/2008	Yes
HB09/09/018	15 and 17 Ballyneill Road Ballyronan Magherafelt Co Londonderry BT45 6JL	House	B2	23/05/2008	Yes

Cookstown DEA

NIEA LB REFERENCE	ADDRESS	CURRENT USE	GRADE	DATE LISTED	SECOND SURVEY
----------------------	---------	-------------	-------	----------------	------------------

HB09/01/001	Kildress Rectory 6 Rectory Road Kildress Cookstown BT80 9RX	Rectories/ Manse's etc	B+	01/10/1975	Yes
HB09/02/003	St Mary's Roman Catholic Church 7 Cavanakeeran Road Pomeroy Dungannon Co Tyrone	Church	B+	01/10/1975	Yes
HB09/05/014	Sandholes Presbyterian Church 8 Kiltyclogher Road Cookstown BT80 9AU	Church	B1	01/10/1975	Yes
HB09/05/015	Rockdale House 39 Rockdale Road Cookstown BT80 9BA	Country House	B+	01/10/1975	Yes
HB09/05/018	Moree House 19 Oughterard Road Dungannon BT70 3HT	House	B2	01/10/1975	Yes
HB09/05/020 C	Swift's House, Loughry House grounds Cookstown Co Tyrone BT80 8AD	Garden Features	B2	01/10/1975	Yes
HB09/07/007	Drapersfield House 19 Drapersfield Cookstown BT80 8RS	Residential Home	B1	26/01/1976	Yes
HB09/07/010	20 Lis money Road Cookstown BT80 8RH	House	B1	16/10/1987	Yes

HB09/13/001 A	Glenlowry House 84 Chapel Street Cookstown Co. Tyrone BT80 8QD	House	B2	24/10/1975	Yes
HB09/13/002 A	Loy House 80 Chapel Street Cookstown Co. Tyrone BT80 8QD	House - Terrace	B1	24/10/1975	Yes
HB09/13/002 B	Loy House 82 Chapel Street Cookstown Co. Tyrone BT80 8QD	House - Terrace	B1	24/10/1975	Yes
HB09/13/003 D	76 Chapel Street Cookstown Co. Tyrone BT80 8QD	House - Terrace	Record Only	<Null>	Yes
HB09/13/004	Court House, 2-4 Chapel Street Cookstown Co Tyrone BT80 8QD	Court House	B1	24/10/1975	Yes
HB09/13/005 A	Gate Lodge, Coolnafranky House 3 Molesworth Road Cookstown BT80 9NR	House	B1	24/10/1975	Yes
HB09/13/006 B	54 Loy Street Cookstown Co Tyrone BT80 8PE	House - Terrace	B2	24/10/1975	Yes
HB09/13/006 C	56-58 Loy Street Cookstown Co Tyrone BT80 8PE	Office - Terrace	B1	24/10/1975	Yes

HB09/13/007	Methodist Manse 28 Loy Street Cookstown Co.Tyrone BT80 8PE	Rectories/ Manses etc	B2	24/10/1975	Yes
HB09/13/008	Methodist Church 26 Loy Street Cookstown Co Tyrone BT80 8PE	Church	B1	24/10/1975	Yes
HB09/13/010 A	66 James Street Cookstown Co Tyrone BT80 8LT	Shop - Terrace	B2	24/10/1975	Yes
HB09/13/010 B	68 James Street Cookstown Co Tyrone BT80 8LT	Shop	B2	24/10/1975	Yes
HB09/13/010 C	70 James Street Cookstown Co Tyrone BT80 8LT	Office - Terrace	B2	24/10/1975	Yes
HB09/13/018	Molesworth Street Presbyterian Church 69 Molesworth Street Cookstown Co Tyrone BT80 8PA	Church	B1	24/10/1975	Yes
HB09/14/004	Parochial House 1 & 3 Convent Road Cookstown BT80 8QA	Rectories/ Manses etc	B2	24/10/1975	Yes
HB09/14/009	First Presbyterian Church Manse 73 James Street Cookstown Co Tyrone BT80 8AE	Rectories/ Manses etc	B1	24/10/1975	Yes

HB09/14/010	First Cookstown Presbyterian Church 71 James Street Cookstown Co Tyrone BT80 8AE	Church	B1	24/10/1975	Yes
HB09/14/010	First Cookstown Presbyterian Church 71 James Street Cookstown Co Tyrone BT80 8AE	Church	B1	24/10/1975	Yes
HB09/02/010	Alexander Vault Cavanacaw Pomeroy Co Tyrone	Mausoleum	B1	26/01/1976	Yes
HB09/04/012	Roman Catholic Church of the Immaculate Conception 22 Tullyodonnell Road Dungannon BT70 3JE	Church	B2	01/10/1975	Yes
HB09/05/016	Village Pump The Rock Sandholes Dungannon	Pump	B1	01/10/1975	Yes
HB09/13/011 A	54 James Street Cookstown Co Tyrone BT80 8LT	Shop - Terrace	B2	24/10/1975	Yes
HB09/13/011 B	56 James Street Cookstown Co Tyrone BT80 8LT	House - Terrace	B2	24/10/1975	Yes
HB09/13/011 C	58 James Street Cookstown Co Tyrone BT80 8LT	Shop - Terrace	B2	24/10/1975	Yes

HB09/13/011 D	60 James Street Cookstown Co Tyrone BT80 8LT	House - Terrace	B2	24/10/1975	Yes
HB09/13/011 E	62 James Street Cookstown Co Tyrone BT80 8LT	House - Terrace	B2	24/10/1975	Yes
HB09/13/011 F	64 James Street Cookstown Co Tyrone BT80 8LT	House - Terrace	B2	24/10/1975	Yes
HB09/13/012	50-52 James Street Cookstown Co Tyrone BT80 8LT	Shop	B2	24/10/1975	Yes
HB09/13/013 A	44 James Street Cookstown Co Tyrone BT80 8LT	Religious House	B1	24/10/1975	Yes
HB09/13/013 B	46 James Street Cookstown Co Tyrone BT80 8LT	Religious House	B1	24/10/1975	Yes
HB09/13/013 C	48 James Street Cookstown Co Tyrone BT80 8LT	Religious House	B1	24/10/1975	Yes
HB09/13/022	48/50 William Street Cookstown Co Tyrone BT80 8NB	Shop - Terrace	B+	24/10/1975	Yes
HB09/14/011	55 James Street Cookstown Co Tyrone BT80 8AE	Shop	B2	24/10/1975	Yes
HB09/13/005 B	Coolnafranky House Molesworth Road, Cookstown Co Tyrone BT80 8PF	School	B1	24/10/1975	Yes

HB09/13/017 B	21-23 Molesworth Street Cookstown Co Tyrone BT80 8NX	Public House - Terrace	B2	24/10/1975	Yes
HB09/13/017 D	25 Molesworth Street Cookstown Co Tyrone BT80 8NX	Shop - Terrace	B2	24/10/1975	Yes
HB09/13/017 I	35 Molesworth Street Cookstown Co Tyrone BT80 8NX	Shop - Terrace	B2	24/10/1975	Yes
HB09/13/017 E	27-29 Molesworth Street Cookstown Co Tyrone BT80 8NX	Shop - Terrace	B2	24/10/1975	Yes
HB09/13/017 G	31-33 Molesworth Street Cookstown Co Tyrone BT80 8NX	Shop - Terrace	B2	24/10/1975	Yes
HB09/13/017 J	37 Molesworth Street Cookstown Co Tyrone BT80 8NX	Shop - Terrace	B2	24/10/1975	Yes
HB09/13/017 K	39-41 Molesworth Street Cookstown Co Tyrone BT80 8NX	Shop - Terrace	B2	24/10/1975	Yes
HB09/13/017 N	45 Molesworth Street Cookstown Co Tyrone BT80 8NX	Shop - Terrace	B2	24/10/1975	Yes
HB09/13/017 O	47-49 Molesworth Street Cookstown Co Tyrone BT80 8NX	Shop - Terrace	B2	24/10/1975	Yes

HB09/14/024 B	Chapel of the Annunciation St Brigid's Convent Convent Road Cookstown Co Tyrone BT80 8QA	Church	B1	23/12/2005	Yes
HB09/13/017 Q	51-53 Molesworth Street Cookstown Co Tyrone BT80 8NX	Shop - Terrace	B2	24/10/1975	Yes
HB09/07/021	10 Urbal Road Coagh Cookstown BT80 0DW	House - Terrace	B2	07/08/2008	Yes
HB09/13/037	Kidd's Bridge Coagh Road Cookstown Co Tyrone	Bridge	B2	07/08/2008	Yes
HB09/07/023	14 Urbal Road Coagh Cookstown BT80 0DW	House - Terrace	B2	07/08/2008	Yes
HB09/05/028	27 Ardculmer Road Cookstown Co Tyrone BT80 9AQ	House	B2	07/08/2008	Yes
HB09/13/025	Central Bar 30 William Street Cookstown Co Tyrone BT80 8NB	Public House - Terrace	B2	07/08/2008	Yes
HB09/14/007 B	7 Loy Street Cookstown Co Tyrone BT80 8PZ	House - Terrace	B2	07/08/2008	Yes
HB09/14/026	Social Security Office Fairhill Road Cookstown Co Tyrone BT80 8AG	Office	B1	07/08/2008	Yes

HB09/07/026	19 Ballynargan Road, Coagh, Cookstown, BT80 0DS	House	B2	21/08/2008	Yes
HB09/02/015	Old Court House, 62 Main Street, Pomeroy, BT70 2QH	Court House	B2	21/08/2008	Yes
HB09/05/023 B	Greer Mausoleum Desertcreat Parish Church Churchyard Tullyhogue Cookstown Co Tyrone	Mausoleum	B1	07/08/2008	Yes
HB09/13/026	26-28 William Street Cookstown Co Tyrone BT80 8NB	Shop	B2	07/08/2008	Yes
HB09/14/014 B	Henry & Faulkner 25 William Street Cookstown Co Tyrone BT80 8AX	Shop	B1	07/08/2008	Yes
HB09/13/032	Telephone Exchange Molesworth Road Cookstown Co Tyrone BT80 9NR	Telephone Exchange	B2	07/08/2008	Yes
HB09/05/029 A	48 Lindesayville Road, Tullyhogue Cookstown Co Tyrone BT80 8UH	House - Terrace	B1	01/10/1975	Yes
HB09/05/029 C	56 Lindesayville Road, Tullyhogue Cookstown Co Tyrone BT80 8UH	Hotel - Terrace	B1	01/10/1975	Yes

HB09/05/029 D	58 Lindesayville Road, Tullyhogue Cookstown Co Tyrone BT80 8UH	House - Terrace	B1	01/10/1975	Yes
HB09/05/029 E	60 Lindesayville Road, Tullyhogue Cookstown Co Tyrone BT80 8UH	House - Terrace	B1	01/10/1975	Yes
HB09/05/029 B	50-54 Lindesayville Road, Tullyhogue Cookstown Co Tyrone BT80 8UH	House - Terrace	B1	01/10/1975	Yes
HB09/02/007	Edenvale House, 9 Slate Quarry Road Pomeroy Dungannon Co Tyrone BT70 2RF	House	B2	21/08/2008	Yes
HB09/02/010	Alexander Vault Cavanacaw Pomeroy Co Tyrone	Mausoleum	B1	26/01/1976	Yes
HB09/04/006	Rear Gate Lodge 206 Drum Road Cookstown Co Tyrone BT80 9RU	House	B2	01/10/1975	Yes
HB09/04/007	Drum Manor (remains) Drum Manor Forest Park Drum Road Cookstown Co Tyrone	Garden Features	B2	01/10/1975	Yes

HB09/04/005	St Patrick's Church of Ireland 6 Wellbrook Road Kildress Cookstown BT80 9RY	Church	B1	01/10/1975	Yes
HB09/04/003	Wellbrook Beetling Mill, 20 Wellbrook Road Cookstown Co Tyrone BT80 9RY	Gallery/ Museum	B+	01/10/1975	Yes
HB09/04/012	Roman Catholic Church of the Immaculate Conception 22 Tullyodonnell Road Dungannon BT70 3JE	Church	B2	01/10/1975	Yes
HB09/04/013	Kildress House, 20 Lower Kildress Road Cookstown Co Tyrone BT80 9RN	House	B2	15/03/1996	Yes
HB09/04/022	Former Mill Building Miller's House, Wellbrook Road Cookstown Co Tyrone BT80 9NE	Farm Buildings	B1	21/08/2008	Yes
HB09/05/001 A	Killymoon Castle 60 Castle Road Cookstown BT80 8TN	Country House	A	01/10/1975	Yes
HB09/05/006	The Priory, 3 Lindsayville Road, Tullyhogue, Co Tyrone BT80 9UQ	House	B1	01/10/1975	Yes

HB09/05/001 B	Outbuildings at Killymoon Castle 60 Castle Road Cookstown BT80 8TN	Farm Buildings	A	01/10/1975	Yes
HB09/05/008	Killycolp House Farm, 21 Killycolp Road, Tullyhogue Cookstown Co Tyrone BT80 8AD	House	B1	01/10/1975	Yes
HB09/05/020 A	Loughry House Loughry Agricultural College, 18 Killycolp Road Cookstown Co Tyrone BT80 8AD	University/ College Building	B1	30/07/1991	Yes
HB20/12/004 A	BALLYBROPHY HOUSE 26 NEW LODGE ROAD MUCKAMORE CO.ANTRIM	HOUSE	B1	29/11/1974	No
HB09/05/023 A	Lowry Mausoleum Desertcreat Parish Church Churchyard Tullyhogue Cookstown Co Tyrone	Mausoleum	B2	07/08/2008	Yes
HB09/05/027	Orange Hall, 34 Lindesayville Road, Tullaghoge Cookstown Co Tyrone BT80 8UH	House	B2	14/10/2008	Yes
HB09/05/028	27 Ardcumber Road Cookstown Co Tyrone BT80 9AQ	House	B2	07/08/2008	Yes

HB09/05/033	Farm Buildings, 1 Gortagammon Road, Tullahoge BT80 8XD	Farm Buildings	B2	04/02/2009	Yes
HB09/05/029 F	62 Lindesayville Road Tullyhogue Cookstown Co Tyrone BT80 8UH	House - Terrace	B1	01/10/1975	Yes
HB09/07/017	69 Urbal Road Coagh Cookstown BT80 0DP	House	B2	27/03/2009	Yes
HB09/07/024	16 Urbal Road Coagh Cookstown BT80 0DW	House - Terrace	B2	07/08/2008	Yes
HB09/07/002	Hanover House 24 Hanover Square, Coagh Cookstown Co Tyrone BT80 0EF	House	B2	26/01/1976	Yes
HB09/07/003	Coagh Presbyterian Church 30 Urbal Road Coagh Cookstown BT80 0DW	Church	B2	26/01/1976	Yes
HB09/07/022	12 Urbal Road Coagh Cookstown BT80 0DW	House - Terrace	B2	07/08/2008	Yes
HB09/07/020	Ultimo House 70 Urbal Road Coagh Cookstown BT80 0DP	House	B1	07/08/2008	Yes

HB09/02/001	Altedesert Church of Ireland Parish Church The Diamond Pomeroy Dungannon Co Tyrone	Church	B1	01/10/1975	Yes
HB09/13/019	Former LMS Railway Terminus Molesworth Street Cookstown Co Tyrone BT80 8PA	Shop	B+	09/11/1976	Yes
HB09/13/016	48 Molesworth Street Cookstown Co Tyrone BT80 8PA	Health Centre	B+	24/10/1975	Yes
HB09/14/003	Holy Trinity Roman Catholic Church Chapel Street Cookstown BT80 8QB	Church	B+	24/10/1975	Yes
HB09/13/017 A	19 Molesworth Street Cookstown Co Tyrone BT80 8NX	Public House - Terrace	B2	24/10/1975	Yes
HB09/14/005	Derryloran Parish Hall Loy Street Cookstown Co Tyrone	Hall	B1	24/10/1975	Yes
HB09/15/006	Lodge at Greenvale, Drum Road Cookstown Co Tyrone BT80 8QS	Gates/ Screens/ Lodges	B1	24/10/1975	Yes
HB09/14/024 A	St Brigid's Convent and National School Convent Road Cookstown Co Tyrone BT80 8QA	Religious House	B1	23/12/2005	Yes

HB09/15/001	St Luran's Church of Ireland Church 96 Church Street Cookstown Co Tyrone BT80 8HX	Church	B+	24/10/1975	Yes
HB09/04/018	Oritor Primary School, 256 Oritor Road Cookstown Co Tyrone BT80 9NE	School	Record Only	<Null>	Yes
HB09/14/028	Cookstown Masonic Lodge Fairhill Road Cookstown Co Tyrone BT80 8AG	Hall	B1	07/08/2008	Yes
HB09/01/004	St Mary's Roman Catholic Church Dunnamore Road Cookstown Co Tyrone	Church	B2	01/10/1975	Yes
HB09/01/006	Evishessan Bridge, Keerin Road, Cookstown	Bridge	B2	21/08/2008	Yes
HB09/03/011	Aughlish Bridge Lower Kildress Road Cookstown Co Tyrone	Bridge	B2	07/08/2008	Yes
HB09/04/006	Rear Gate Lodge 206 Drum Road Cookstown Co Tyrone BT80 9RU	House	B2	01/10/1975	Yes
HB09/04/007	Drum Manor (remains) Drum Manor Forest Park Drum Road Cookstown Co Tyrone	Garden Features	B2	01/10/1975	Yes

HB09/04/008	Main Gate Lodge Drum Manor 1 Glenarney Road Cookstown Co Tyrone BT80 9DX	House	B1	01/10/1975	Yes
HB09/04/004	Bridge, Wellbrook Road Cookstown Co Tyrone	Bridge	B+	01/10/1975	Yes
HB09/04/013	Kildress House, 20 Lower Kildress Road Cookstown Co Tyrone BT80 9RN	House	B2	15/03/1996	Yes
HB09/05/001 A	Killymoon Castle 60 Castle Road Cookstown BT80 8TN	Country House	A	01/10/1975	Yes
HB09/05/001 C	Saw Mill at Killymoon Castle 60 Castle Road Cookstown BT80 8TN	Outbuildings	B1	03/03/1992	Yes
HB09/05/001 B	Outbuildings at Killymoon Castle 60 Castle Road Cookstown BT80 8TN	Farm Buildings	A	01/10/1975	Yes
HB09/05/009	Desertcreat Parish Church 6 Desertcreat Road Tullyhogue Cookstown Co Tyrone BT80 9UH	Church	B+	01/10/1975	Yes
HB09/05/014	Sandholes Presbyterian Church 8 Kiltyclogher Road Cookstown BT80 9AU	Church	B1	01/10/1975	Yes

HB09/05/015	Rockdale House 39 Rockdale Road Cookstown BT80 9BA	Country House	B+	01/10/1975	Yes
HB09/05/024	Railway Bridge Grange Road Cookstown Co Tyrone	Bridge	B2	07/08/2008	Yes
HB09/05/028	27 Ardculmer Road Cookstown Co Tyrone BT80 9AQ	House	B2	07/08/2008	Yes
HB09/05/030	Tullywiggan Bridge Tullywiggan Road Cookstown Co Tyrone	Bridge	B2	07/08/2008	Yes
HB09/07/001	Coagh Bridge over Ballinderry River at South end of Bridgend Road Cookstown Co Londonderry	Bridge	B+	26/01/1976	Yes
HB09/07/002	Hanover House 24 Hanover Square, Coagh Cookstown Co Tyrone BT80 0EF	House	B2	26/01/1976	Yes
HB09/07/006	New Bridge, Cloghog Road / Lower Grange Road Cookstown Co Londonderry	Bridge	B+	26/01/1976	Yes
HB09/07/020	Ultimo House 70 Urbal Road Coagh Cookstown BT80 0DP	House	B1	07/08/2008	Yes

HB09/02/001	Altedesert Church of Ireland Parish Church The Diamond Pomeroy Dungannon Co Tyrone	Church	B1	01/10/1975	Yes
HB09/02/003	St Mary's Roman Catholic Church 7 Cavanakeeran Road Pomeroy Dungannon Co Tyrone	Church	B+	01/10/1975	Yes
HB09/02/003	St Mary's Roman Catholic Church 7 Cavanakeeran Road Pomeroy Dungannon Co Tyrone	Church	B+	01/10/1975	Yes
HB09/05/008	Killycolp House Farm, 21 Killycolp Road, Tullyhogue Cookstown Co Tyrone BT80 8AD	House	B1	01/10/1975	Yes
HB09/05/027	Orange Hall, 34 Lindesayville Road, Tullaghoge Cookstown Co Tyrone BT80 8UH	House	B2	14/10/2008	Yes
HB09/13/018	Molesworth Street Presbyterian Church 69 Molesworth Street Cookstown Co Tyrone BT80 8PA	Church	B1	24/10/1975	Yes

HB09/13/016	48 Molesworth Street Cookstown Co Tyrone BT80 8PA	Health Centre	B+	24/10/1975	Yes
HB09/14/024 A	St Brigid's Convent and National School Convent Road Cookstown Co Tyrone BT80 8QA	Religious House	B1	23/12/2005	Yes
HB09/15/001	St Luran's Church of Ireland Church 96 Church Street Cookstown Co Tyrone BT80 8HX	Church	B+	24/10/1975	Yes
HB09/09/011	Bridge over Ballinderry River near 86 Bridgend Road Cookstown Co Londonderry	Bridge	B2	21/01/1976	Yes
HB09/05/001 B	Outbuildings at Killymoon Castle 60 Castle Road Cookstown BT80 8TN	Farm Buildings	A	01/10/1975	Yes

Torrent DEA

NIEA LB REFERENCE	ADDRESS	CURRENT USE	GRADE	DATE LISTED	SECOND SURVEY
HB13/14/014	Former Kerrib National School Pomeroy Road Dungannon Co Tyrone	SCHOOL	B2	27/01/1993	No
HB13/04/003	ANNESLEY LODGE 126 WASHINGBAY ROAD	HOUSE	B1	15/06/1983	No

	COALISLAND CO.TYRONE				
HB13/04/004	BELVILLE HOUSE GORTNA- GLOUGH ROAD DUNGANNON CO.TYRONE BT71 5EE	HOUSE	B1	23/03/1984	No
HB13/04/016	LOCK HOUSE COALISLAND CANAL DERRYTRESK DUNGANNON CO TYRONE	CANAL STRUCTURE	B1	17/10/1997	No
HB13/05/011	ST. MARY'S RC CHURCH, BRACKAVILLE TD, COALISLAND, CO. TYRONE	CHURCH	B	18/05/1994	No
HB13/05/016	ROAD BRIDGE, (OVER DISUSED RAILWAY), GORTNASKEA TL, COALISLAND, CO. TYRONE	BRIDGE	B2	18/05/1994	No
HB13/05/021	24-26 MAIN ST. COALISLAND, CO. TYRONE	HOUSE	B1	18/05/1994	No
HB13/06/008	CHURCH OF THE HOLY TRINITY, Dungannon Road COALISLAND, CO. TYRONE	CHURCH	B	18/05/1994	No
HB13/06/016	GORTGONIS BRIDGE, COALISLAND, CO. TYRONE	BRIDGE	B2	18/05/1994	No

HB13/14/002	ALL SAINTS (C of I) CHURCH THORNHILL ROAD CROSSDERNOT DUNGANNON CO.TYRONE	CHURCH	B	26/07/1989	No
HB13/14/004	BRIDGE LURGYLEA/ CAPPAGH /AGHNASKEA ALTMORE DUNGANNON CO.TYRONE	BRIDGE	B2	27/01/1993	No
HB13/15/002	DISUSED AQUEDUCT DRUMREAGH OTRA/ FARLOUGH DUNGANNON CO.TYRONE	CANAL STRUCTURE	B+	08/12/1977	No
HB13/15/002	DISUSED AQUEDUCT DRUMREAGH OTRA/ FARLOUGH DUNGANNON CO.TYRONE	CANAL STRUCTURE	B+	08/12/1977	No
HB13/15/003	ANNAGINNY LODGE 38 ANNAGINNY ROAD DONAGHMORE CO.TYRONE	HOUSE	B+	05/10/1977	No
HB13/15/004 A	2 TULLYCULLION ROAD DONAGHMORE Dungannon CO.TYRONE	HOUSE	B1	07/07/1986	No
HB13/15/004 B	TULLY HOUSE 4 TULLYCULLION ROAD Donaghmore TULLYDRAW DUNGANNON CO.TYRONE	HOUSE	B1	07/03/1977	No

HB13/15/004 C	6 TULLYCULLION ROAD Donaghmore TULLYDRAW DUNGANNON CO.TYRONE	HOUSE	B1	07/07/1986	No
HB13/15/004 D	8 TULLYCULLION ROAD Donaghmore TULLYDRAW DUNGANNON CO.TYRONE	HOUSE	B1	07/07/1986	No
HB13/15/005	DRY HURRY (OR WHERRY) DRUMREAGH ETRA CO.TYRONE	CANAL STRUCTURE	B	08/12/1977	No
HB13/15/006	LAUREL VIEW VILLA 4 MAIN ST. DONAGHMORE CO.TYRONE	HOUSE	B1	20/06/1984	No
HB13/15/007	IVYBANK MAIN ST. DONAGHMORE CO.TYRONE	HOUSE	B	07/07/1986	No
HB13/15/009	ST. PATRICK'S R C CHURCH MAIN ST. DONAGHMORE CO.TYRONE	CHURCH	B	07/07/1986	No
HB13/15/010	GATE SCREEN AT ST. PATRICK'S CHURCH MAIN ST. DONAGHMORE CO.TYRONE	Gates/ Screens/ Lodges	B	07/07/1986	No
HB13/15/019	HOLY TRINITY CHURCH NEWMILLS DONAGHMORE CO.TYRONE	CHURCH	B	07/07/1986	No

HB13/15/022	FARLOUGH LODGE 77 FARLOUGH ROAD NEWMILLS DUNGANNON CO.TYRONE	HOUSE	B	20/06/1984	No
HB13/15/023	CARLAND PRESBYTERIAN CHURCH (AKA GORTNAGLUSH PRESBYTERIAN CHURCH) GORTNAGLUSH DONAGHMORE Dungannon CO.TYRONE	CHURCH	B	07/07/1986	No
HB13/15/029	DERRYVALE HOUSE FARLOUGH DUNGANNON CO.TYRONE	HOUSE	B2	07/07/1986	No
HB13/15/032	THE DRY WHERRY BALLYMENAGH DUNGANNON CO.TYRONE	CANAL STRUCTURE	B	07/07/1986	No
HB13/15/047 B	OUTBUILDINGS AT BLOOMHILL, 47 NEWMILLS ROAD, DUNGANNON Co Tyrone	OUTBUILDING S	B2	18/05/1994	No
HB13/15/047 C	GATE LODGE, BLOOMHILL, NEWMILLS ROAD, DUNGANNON Co Tyrone	Gates/ Screens/ Lodges	B1	18/05/1994	No
HB13/15/047 D	GATES AND SCREEN, BLOOMHILL, NEWMILLS ROAD, DUNGANNON Co Tyrone	Gates/ Screens/ Lodges	B1	18/05/1994	No

HB13/15/051	MULNAGORE BRIDGE, THORNHILL ROAD, DUNGANNON Co Tyrone	BRIDGE	B2	18/05/1994	No
HB09/05/013	Sherrigrim House 60 Newmills Road Dungannon BT71 4DJ	House	B1	01/10/1975	Yes
HB09/08/001	St Patrick's Church of Ireland 14 North Street Stewartstown Dungannon BT71 5JF	Church	B1	26/01/1976	Yes
HB09/08/008	St Mary's Roman Catholic Church 59 Sherrigrim Road Stewartstown Dunannon BT71 4DH	Church	B1	26/01/1976	Yes
HB09/11/001	66 Drumhubbert Road Stewartstown Dungannon Co. Tyrone BT71 5EB	House	B1	26/01/1976	Yes
HB09/11/008	Ardboe Church of Ireland Church 216 Ballymaguire Road Stewartstown Dungannon BT71 5NR	Church	B1	26/01/1976	Yes
HB09/08/012	Prospect House, 36 Coagh Road, Stewartstown Dungannon Co Tyrone BT71 5JH	House	B1	26/01/1976	Yes
HB09/08/013	Brigh Presbyterian Church 40 Legmurn Road BT71 5JR	Church	B2	26/01/1976	Yes

HB09/10/003	Coyle's Cottage Annaghmore Road Coagh Co. Tyrone BT80 0JA	Gallery/ Museum	B+	21/05/1991	Yes
HB13/05/002	ST. MICHAEL'S CHURCH CLONOE PARISH, KILLARY GLEBE COALISLAND, CO. TYRONE.	CHURCH	B+	18/05/1994	No
HB13/05/007	8 BARRACK ST. COALISLAND, CO. TYRONE	HOUSE	B1	18/05/1994	No
HB13/06/003	FIRST TRUST BANK 1-3 Dungannon Road COALISLAND Co Tyrone	BANK	B2	18/05/1994	No
HB13/06/020	ROSEDALE 230 COALISLAND ROAD GORTIN CO.TYRONE	HOUSE	B1	20/06/1984	No
HB13/14/012	86 GORTIN- DARRAGH ROAD DUNGANNON CO.TYRONE	HOUSE	B2	27/01/1993	No
HB13/14/002	ALL SAINTS (C of I) CHURCH THORNHILL ROAD CROSSDERNOT DUNGANNON CO.TYRONE	CHURCH	B	26/07/1989	No
HB09/08/004	First Presbyterian Church, 32 Hillhead, Stewartstown Dungannon Co Tyrone BT71 5HY	Church	B2	07/08/2008	Yes

HB09/10/004	92 Battery Road, Ardboe, Cookstown, BT80 0HW	Outbuildings	B2	21/08/2008	Yes
HB09/08/019	Gate Lodge, Tievena House, 48 Knockanroe Road Dungannon Co Tyrone BT71 5LX	Gates/ Screens/ Lodges	B2	21/08/2008	Yes
HB09/11/013 B	Courtyard Stuart Hall Demesne Mountjoy Road Stewartstown Co Tyrone BT71 5AE	Estate Related Structures	B1	29/08/2008	Yes
HB09/05/034	51 Gortagammon Road, Tullyhogue, Cookstown, BT80 8UY	House	B2	16/09/2008	Yes
HB13/15/001	ST. JOSEPH'S CONVENT GRAMMAR SCHOOL MULLYGRUEN DONAGHMORE CO.TYRONE	SCHOOL	B+	07/03/1977	No
HB09/05/022	Pump behind house 32 Killyneedan Road Sandholes Cookstown Co. Tyrone	Pump	B1	23/11/2007	Yes
HB09/05/019	Tullylagan House 40 Tullylagan Road Cookstown BT80 8UP	Country House	B+	08/06/1987	Yes

HB09/08/007	Drumcairne House 18 Drumkern Road Dungannon BT71 5AD	House	B1	26/01/1976	Yes
HB09/05/019	Tullylagan House 40 Tullylagan Road Cookstown BT80 8UP	Country House	B+	08/06/1987	Yes
HB09/08/017 B	St Andrew's Church of Ireland Ardrea Road Stewartstown Dungannon BT71 5LY	Church	B+	26/01/1976	Yes
HB09/08/017 A	Ardrea House 26 Ardrea Road Stewartstown Dungannon BT71 5LY	House	B1	26/01/1976	Yes
HB09/08/010	Donagherry Rectory 90 Donagherry Road Stewartstown Dungannon BT71 5PW	House	B1	26/01/1976	Yes
HB09/11/013 F	Gate Screen & Gate opposite Stuart Hall Demesne Castlefarm Road Stewartstown Co Tyrone BT71 5AE	Gates/ Screens/ Lodges	B1	14/10/2008	Yes
HB09/11/013 D	Walled Garden and Towers Stuart Hall Demesne Mountjoy Road Stewartstown Co Tyrone BT71 5AE	Walled Garden Structure	B1	29/08/2008	Yes

HB09/11/013 E	Gate Screen Stuart Hall Demesne Mountjoy Road Stewartstown Co Tyrone BT71 5AE	Gates/ Screens/ Lodges	B1	29/08/2008	Yes
HB13/15/016	East Gate Lodge St Joseph's Convent Castlecaulfield Road Donaghmore Dungannon BT70 3HF	Gates/ Screens/ Lodges	B2	06/11/2009	Yes
HB09/05/013	Sherrigrim House 60 Newmills Road Dungannon BT71 4DJ	House	B1	01/10/1975	Yes
HB09/05/019	Tullylagan House 40 Tullylagan Road Cookstown BT80 8UP	Country House	B+	08/06/1987	Yes
HB09/05/032	Finvey Bridge, Killyneedan Road, Cookstown	Bridge	B2	21/08/2008	Yes
HB09/08/017 B	St Andrew's Church of Ireland Ardrea Road Stewartstown Dungannon BT71 5LY	Church	B+	26/01/1976	Yes
HB09/08/018	St Andrew's Church of Ireland Hall Ardrea Road Stewartstown Dungannon BT71 5LY	Hall	B2	26/01/1976	Yes
HB09/08/025	Pump Castlefarm Road/North St Stewartstown Dungannon	Pump	B1	07/08/2008	Yes

HB13/15/047 A	BLOOMHILL, 47 NEWMILLS ROAD, DUNGANNON CO. TYRONE BT71 4HE	HOUSE	B2	18/05/1994	No
HB09/11/013 B	Courtyard Stuart Hall Demesne Mountjoy Road Stewartstown Co Tyrone BT71 5AE	Estate Related Structures	B1	29/08/2008	Yes
HB09/08/014	St Patrick's Church of Ireland 125 Coagh Road Stewartstown Dungannon BT71 5LL	Church	B+	26/01/1976	Yes
HB09/08/010	Donagherry Rectory 90 Donaghendry Road Stewartstown Dungannon BT71 5PW	House	B1	26/01/1976	Yes

Dungannon DEA

NIEA LB REFERENCE	ADDRESS	CURRENT USE	GRADE	DATE LISTED	SECOND SURVEY
HB13/17/003	DRUMGLASS HOUSE KILLYBRACKY DUNGANNON CO.TYRONE	HOUSE	B2	07/06/1991	No
HB13/20/001	DUNGANNON ROYAL SCHOOL DUNGANNON CO.TYRONE	SCHOOL	B+	07/03/1977	No
HB13/16/001 P	31 BROOKE ST. DUNGANNON CO.TYRONE	House - Terrace	B2	10/03/1980	No
HB13/17/001 P	16 CHARLES SHIELS INSTITUTION CIRCULAR ROAD	House - Terrace	B	21/01/1980	No

	DUNGANNON CO.TYRONE				
HB13/08/004 B	41 THE SQUARE (AKA The Diamond) MOY CO.TYRONE	HOUSE	B	04/06/1979	No
HB13/08/017 B	20 THE SQUARE (AKA The Diamond) MOY CO.TYRONE	HOUSE	B	11/02/1982	No
HB13/08/018 A	23 THE SQUARE (AKA The Diamond) MOY CO.TYRONE BT71 7SG	SHOP	B	11/02/1982	No
HB13/16/001 Q	33 BROOKE ST. DUNGANNON CO.TYRONE	House - Terrace	B2	10/03/1980	No
HB13/08/026 B	THE SLY FOX 7 KILLYMAN ST. MOY CO.TYRONE	Public House	B	11/02/1982	No
HB13/17/001 Q	17 CHARLES SHIELDS INSTITUTION CIRCULAR ROAD DUNGANNON CO.TYRONE	House - Terrace	B	21/01/1980	No
HB13/08/037 A	24 CHARLEMONT ST., MOY CO.TYRONE	HOUSE	B	11/02/1982	No
HB13/08/040 B	14 DUNGANNON ST. MOY CO.TYRONE	HOUSE	B1	11/02/1982	No
HB13/16/001 R	35 BROOKE ST. DUNGANNON CO.TYRONE BT71 7AN	House - Terrace	B2	10/03/1980	No
HB13/08/043 B	31 DUNGANNON ST. MOY CO.TYRONE	HOUSE	B2	11/02/1982	No
HB13/17/001 R	18 CHARLES SHIELDS	House - Terrace	B	21/01/1980	No

	INSTITUTION CIRCULAR ROAD DUNGANNON CO.TYRONE				
HB13/08/056 B	11 DUNGANNON ST. MOY CO.TYRONE	SHOP	B1	11/02/1982	No
HB13/16/001 S	37 BROOKE ST. DUNGANNON CO.TYRONE BT71 7AN	House - Terrace	B2	10/03/1980	No
HB13/17/001 S	19 CHARLES SHIELS INSTITUTION CIRCULAR ROAD DUNGANNON CO.TYRONE	House - Terrace	B	21/01/1980	No
HB13/16/001 T	39 BROOKE ST. DUNGANNON CO.TYRONE BT71 7AN	House - Terrace	B2	10/03/1980	No
HB13/17/001 T	20 CHARLES SHIELS INSTITUTION CIRCULAR ROAD DUNGANNON CO.TYRONE	House - Terrace	B	21/01/1980	No
HB13/16/001 U	41 BROOKE ST. DUNGANNON CO.TYRONE BT71 7AN	House - Terrace	B2	10/03/1980	No
HB13/17/001 U	21 CHARLES SHIELS INSTITUTION CIRCULAR ROAD DUNGANNON CO.TYRONE	House - Terrace	B	21/01/1980	No
HB13/11/008 B	49-51 MAIN ST.(AKA 51C-51D MAIN ST.) BENBURB CO.TYRONE	HOUSE	B	25/07/1985	No
HB13/16/001 V	43 BROOKE ST. DUNGANNON CO.TYRONE BT71 7AN	House - Terrace	B2	10/03/1980	No
HB13/16/001 B	3 BROOKE ST. DUNGANNON CO.TYRONE	House - Terrace	B2	10/03/1980	No

HB13/17/001 V	22 CHARLES SHIELS INSTITUTION CIRCULAR ROAD DUNGANNON CO.TYRONE	House - Terrace	B	21/01/1980	No
HB13/16/004 B	THE WEST GOLF HOUSE RANFURLY PARK FARM DUNGANNON CO.TYRONE	HOUSE	B	05/03/1982	No
HB13/16/013 B	25 MOYGASHEL ROW DUNGANNON CO.TYRONE	House - Terrace	B1	19/12/1985	No
HB13/16/001 W	45 BROOKE ST. DUNGANNON CO.TYRONE BT71 7AN	House - Terrace	B2	10/03/1980	No
HB13/17/001 B	2 CHARLES SHIELS INSTITUTION CIRCULAR ROAD DUNGANNON CO.TYRONE	House - Terrace	B	21/01/1980	No
HB13/17/001 W	23 CHARLES SHIELS INSTITUTION CIRCULAR ROAD DUNGANNON CO.TYRONE	House - Terrace	B	21/01/1980	No
HB13/20/003 B	14 NORTHLAND ROW DUNGANNON CO.TYRONE	House - Terrace	B+	07/03/1977	No
HB13/20/004 B	30 NORTHLAND ROW DUNGANNON CO.TYRONE	House - Terrace	B1	07/03/1977	No
HB13/16/001 X	47 BROOKE ST. DUNGANNON CO.TYRONE BT71 7AN	House - Terrace	B2	10/03/1980	No
HB13/17/001 X	24 CHARLES SHIELS INSTITUTION CIRCULAR ROAD DUNGANNON CO.TYRONE	House - Terrace	B	21/01/1980	No

HB13/16/001 Y	2 MARK ST. DUNGANNON CO.TYRONE BT71 7AX	House - Terrace	B2	10/03/1980	No
HB13/17/001 Y	25 CHARLES SHIELS INSTITUTION CIRCULAR ROAD DUNGANNON CO.TYRONE	House - Terrace	B	21/01/1980	No
HB13/17/001 Z	26 CHARLES SHIELS INSTITUTION CIRCULAR ROAD DUNGANNON CO.TYRONE	House - Terrace	B	21/01/1980	No
HB13/08/004 C	42 THE SQUARE (AKA The Diamond) MOY CO.TYRONE	HOUSE	B2	04/06/1979	No
HB13/08/017 C	21 THE SQUARE (AKA The Diamond) MOY CO.TYRONE	HOUSE	B	11/02/1982	No
HB13/08/026 C	9 KILLYMAN ST. MOY CO.TYRONE	HOUSE	B1	11/02/1982	No
HB13/08/056 C	13 DUNGANNON ST. MOY CO.TYRONE	SHOP	B1	11/02/1982	No
HB13/11/009 A	53 MAIN ST. BENBURB CO.TYRONE	HOUSE	B	25/07/1985	No
HB13/16/001 C	5 BROOKE ST. DUNGANNON CO.TYRONE	House - Terrace	B2	10/03/1980	No
HB13/16/013 C	26 MOYGASHEL ROW DUNGANNON CO.TYRONE	House - Terrace	B1	19/12/1985	No
HB13/17/001 C	3 CHARLES SHIELS INSTITUTION CIRCULAR ROAD DUNGANNON CO.TYRONE	House - Terrace	B	21/01/1980	No

HB13/20/003 C	16 NORTHLAND ROW DUNGANNON CO.TYRONE	House - Terrace	B+	07/03/1977	No
HB13/20/004 C	32 NORTHLAND ROW DUNGANNON CO.TYRONE	House - Terrace	B+	07/03/1977	No
HB13/08/004 D	43 THE SQUARE (AKA The Diamond) MOY CO.TYRONE	HOUSE	B	04/06/1979	No
HB13/08/026 D	9A KILLYMAN ST. MOY CO.TYRONE	HOUSE	B	11/02/1982	No
HB13/08/056 D	15 DUNGANNON ST. MOY CO.TYRONE	HOUSE	B1	05/02/1993	No
HB13/11/009 B	55 MAIN ST. BENBURB CO.TYRONE	HOUSE	B2	25/07/1985	No
HB13/16/001 D	7 BROOKE ST. DUNGANNON CO.TYRONE	House - Terrace	B2	10/03/1980	No
HB13/16/013 D	28 MOYGASHEL ROW DUNGANNON CO.TYRONE	House - Terrace	B1	19/12/1985	No
HB13/17/001 D	4 CHARLES SHIELDS INSTITUTION CIRCULAR ROAD DUNGANNON CO.TYRONE	House - Terrace	B	21/01/1980	No
HB13/20/003 D	18 NORTHLAND ROW DUNGANNON CO.TYRONE	House - Terrace	B+	07/03/1977	No
HB13/20/004 D	34 NORTHLAND ROW DUNGANNON CO.TYRONE	House - Terrace	B+	07/03/1977	No
HB13/08/004 E	44 THE SQUARE (AKA The Diamond) MOY CO.TYRONE	HOUSE	B	04/06/1979	No

HB13/08/026 E	11 KILLYMAN ST. MOY CO.TYRONE	HOUSE	B2	11/02/1982	No
HB13/08/056 E	17-19 DUNGANNON ST. MOY CO.TYRONE	SHOP	B1	11/02/1982	No
HB13/11/009 C	57 MAIN ST. BENBURB CO.TYRONE	HOUSE	B	25/07/1985	No
HB13/16/001 E	9 BROOKE ST. DUNGANNON CO.TYRONE	House - Terrace	B2	10/03/1980	No
HB13/16/013 E	29 MOYGASHEL ROW MOYGASHEL DUNGANNON CO.TYRONE	House - Terrace	B1	19/12/1985	No
HB13/17/001 E	5 CHARLES SHIELDS INSTITUTION CIRCULAR ROAD DUNGANNON CO.TYRONE	House - Terrace	B	21/01/1980	No
HB13/20/003 E	20 NORTHLAND ROW DUNGANNON CO.TYRONE	House - Terrace	B+	07/03/1977	No
HB13/20/004 E	36 NORTHLAND ROW DUNGANNON CO.TYRONE	House - Terrace	B1	07/03/1977	No
HB13/08/004 F	45 THE SQUARE (AKA The Diamond) MOY CO.TYRONE	HOUSE	B	04/06/1979	No
HB13/08/056 F	21 DUNGANNON ST. MOY CO.TYRONE	HOUSE	B1	11/02/1982	No
HB13/16/001 F	11 BROOKE ST. DUNGANNON CO.TYRONE	House - Terrace	B2	10/03/1980	No
HB13/16/013 F	30 MOYGASHEL ROW MOYGASHEL DUNGANNON CO.TYRONE	House - Terrace	B1	19/12/1985	No

HB13/17/001 F	6 CHARLES SHIELDS INSTITUTION CIRCULAR ROAD DUNGANNON CO.TYRONE	House - Terrace	B	21/01/1980	No
HB13/20/003 F	22 NORTHLAND ROW DUNGANNON CO.TYRONE	House - Terrace	B+	07/03/1977	No
HB13/20/004 F	38 NORTHLAND ROW DUNGANNON CO.TYRONE	House - Terrace	B+	07/03/1977	No
HB13/08/056 G	23 DUNGANNON ST. MOY CO.TYRONE	HOUSE	B1	11/02/1982	No
HB13/16/001 G	13 BROOKE ST. DUNGANNON CO.TYRONE	House - Terrace	B2	10/03/1980	No
HB13/17/001 G	7 CHARLES SHIELDS INSTITUTION CIRCULAR ROAD DUNGANNON CO.TYRONE	House - Terrace	B	21/01/1980	No
HB13/20/003 G	24 NORTHLAND ROW DUNGANNON CO.TYRONE	House - Terrace	B+	07/03/1977	No
HB13/20/004 G	40 NORTHLAND ROW DUNGANNON CO.TYRONE	House - Terrace	B+	07/03/1977	No
HB13/16/001 H	15 BROOKE ST. DUNGANNON CO.TYRONE	House - Terrace	B2	10/03/1980	No
HB13/17/001 H	8 CHARLES SHIELDS INSTITUTION CIRCULAR ROAD DUNGANNON CO.TYRONE	House - Terrace	B	21/01/1980	No
HB13/20/003 H	26 NORTHLAND ROW DUNGANNON CO.TYRONE	House - Terrace	B+	07/03/1977	No

HB13/20/004 H	42 NORTHLAND ROW DUNGANNON CO.TYRONE	House - Terrace	B+	07/03/1977	No
HB13/16/001 I	17 BROOKE ST. DUNGANNON CO.TYRONE	House - Terrace	B2	10/03/1980	No
HB13/17/001 I	9 CHARLES SHIELS INSTITUTION CIRCULAR ROAD DUNGANNON CO.TYRONE	House - Terrace	B	21/01/1980	No
HB13/20/004 I	44 NORTHLAND ROW DUNGANNON CO.TYRONE	House - Terrace	B+	07/03/1977	No
HB13/16/001 J	19 BROOKE ST. DUNGANNON CO.TYRONE	House - Terrace	B2	10/03/1980	No
HB13/17/001 J	10 CHARLES SHIELS INSTITUTION CIRCULAR ROAD DUNGANNON CO.TYRONE	House - Terrace	B	21/01/1980	No
HB13/16/001 K	21 BROOKE ST. DUNGANNON CO.TYRONE	House - Terrace	B2	10/03/1980	No
HB13/17/001 K	11 CHARLES SHIELS INSTITUTION CIRCULAR ROAD DUNGANNON CO.TYRONE	House - Terrace	B	21/01/1980	No
HB13/16/001 L	23 BROOKE ST. DUNGANNON CO.TYRONE	House - Terrace	B2	10/03/1980	No
HB13/17/001 L	12 CHARLES SHIELS INSTITUTION CIRCULAR ROAD DUNGANNON CO.TYRONE	House - Terrace	B	21/01/1980	No
HB13/16/001 M	25 BROOKE ST. DUNGANNON CO.TYRONE	House - Terrace	B2	10/03/1980	No
HB13/17/001 M	13 CHARLES SHIELS INSTITUTION	House - Terrace	B	21/01/1980	No

	CIRCULAR ROAD DUNGANNON CO.TYRONE				
HB13/16/001 N	27 BROOKE ST. DUNGANNON CO.TYRONE	House - Terrace	B2	10/03/1980	No
HB13/17/001 N	14 CHARLES SHIELS INSTITUTION CIRCULAR ROAD DUNGANNON CO.TYRONE	House - Terrace	B	21/01/1980	No
HB13/16/001 O	29 BROOKE ST. DUNGANNON CO.TYRONE	House - Terrace	B2	10/03/1980	No
HB13/17/001 O	15 CHARLES SHIELS INSTITUTION (AKA TOWER HOUSE) CIRCULAR ROAD DUNGANNON CO.TYRONE	House - Terrace	B	21/01/1980	No
HB13/17/001AA	27 CHARLES SHIELS INSTITUTION CIRCULAR ROAD DUNGANNON CO.TYRONE	House - Terrace	B	21/01/1980	No
HB13/17/001BB	28 CHARLES SHIELS INSTITUTION CIRCULAR ROAD DUNGANNON CO.TYRONE	House - Terrace	B	21/01/1980	No
HB13/17/001CC	29 CHARLES SHIELS INSTITUTION CIRCULAR ROAD DUNGANNON CO.TYRONE	House - Terrace	B	21/01/1980	No
HB13/06/001	DERRYWINNIN HOUSE COALISLAND ROAD DUNGANNON CO.TYRONE	HOUSE	B+	24/09/1986	No
HB13/06/016	GORTGONIS BRIDGE,	BRIDGE	B2	18/05/1994	No

	COALISLAND, CO. TYRONE				
HB13/07/009	LAGHEY METHODIST CHURCH LAGHEY KILLYMAN DUNGANNON CO.TYRONE	CHURCH	B	29/01/1992	No
HB13/07/011	KILLYMAN RECTORY 38 TREWMOUNT ROAD LAGHEY DUNGANNON CO.TYRONE	HOUSE	B	18/04/1986	No
HB13/07/013	TAMNAMORE HOUSE 36 BOVEAN ROAD TAMLAGHTMORE DUNGANNON CO.TYRONE	HOUSE	B1	29/01/1992	No
HB13/07/017	ST. ANDREW'S CHURCH(C OF I) KILLYMAN DUNGANNON CO.TYRONE	CHURCH	B	29/01/1992	No
HB13/08/001	ST.JAMES CHURCH THE DIAMOND MOY DUNGANNON CO. TYRONE	CHURCH	A	07/03/1977	No
HB13/08/002	FERNSHAW 28 OLD MOY ROAD DUNGANNON CO.TYRONE	HOUSE	B	25/07/1977	No
HB13/08/003	Laurel Vale Broughadowey TL 62 Drumgrannon Road Moy Dungannon Co Tyrone BT71 7DY	HOUSE	B	08/09/1978	No

HB13/08/004 A	40 THE SQUARE (AKA The Diamond) MOY CO.TYRONE	HOUSE	B2	04/06/1979	No
HB13/08/007	4 THE SQUARE (AKA The Diamond) MOY DUNGANNON CO. TYRONE	HOUSE	B1	11/02/1982	No
HB13/08/008	5-6 THE SQUARE (AKA The Diamond) MOY CO.TYRONE	POST OFFICE	B	11/02/1982	No
HB13/08/009 A	7 THE SQUARE (AKA The Diamond) MOY CO.TYRONE	HOUSE	B2	11/02/1982	No
HB13/08/009 B	8 THE SQUARE (AKA The Diamond) MOY CO.TYRONE	HOUSE	B2	11/02/1982	No
HB13/08/010	TAMNEY'S PUBLIC HOUSE 9-10 THE SQUARE (AKA The Diamond) MOY CO.TYRONE	PUBLIC HOUSE	B2	11/02/1982	No
HB13/08/011	11-12 THE SQUARE (AKA The Diamond) MOY CO.TYRONE	SHOP	B2	11/02/1982	No
HB13/08/012	ULSTER BANK 13-14 THE SQUARE (AKA The Diamond) MOY CO.TYRONE	BANK	B	11/02/1982	No

HB13/08/013	15 THE SQUARE (AKA The Diamond) MOY CO.TYRONE	HOUSE	B	11/02/1982	No
HB13/08/016	18 THE SQUARE (AKA The Diamond) MOY CO.TYRONE	HOUSE	B	11/02/1982	No
HB13/08/017 A	19 THE SQUARE (AKA The Diamond) MOY CO.TYRONE	HOUSE	B	11/02/1982	No
HB13/08/018	22 THE SQUARE (AKA The Diamond) MOY CO.TYRONE	SHOP	B	11/02/1982	No
HB13/08/020	PRESBYTERIAN MANSE 26 THE SQUARE (AKA The Diamond) MOY CO.TYRONE	RECTORIES/ MANSES ETC	B1	11/02/1982	No
HB13/08/021 A	27 THE SQUARE (AKA The Diamond) MOY CO.TYRONE	HOUSE	B2	11/02/1982	No
HB13/08/021 B	28 THE SQUARE (AKA The Diamond) MOY CO.TYRONE	HOUSE	B	11/02/1982	No
HB13/08/021 C	29 The Square (AKA The Diamond) Moy Co Tyrone	HOUSE	B2	11/02/1982	No
HB13/08/022	31 THE SQUARE (AKA The Diamond) MOY CO.TYRONE	HOUSE	B1	11/02/1982	No

HB13/08/023 A	33 THE SQUARE (AKA The Diamond) MOY CO.TYRONE	HOUSE	B2	11/02/1982	No
HB13/08/023 B	34 THE SQUARE (AKA The Diamond) MOY CO.TYRONE	HOUSE	B2	11/02/1982	No
HB13/08/023 D	36 THE SQUARE (AKA The Diamond) MOY DUNGANNON CO. TYRONE	HOUSE	B2	11/02/1982	No
HB13/08/024	THE RECTORY 37 THE SQUARE (AKA The Diamond) MOY DUNGANNON CO.TYRONE	RECTORIES/ MANSES ETC	B1	11/02/1982	No
HB13/08/025	THE PARISH HALL 39 THE SQUARE (AKA The Diamond) MOY CO.TYRONE	HALL	B1	11/02/1982	No
HB13/08/026 A	5 KILLYMAN ST. MOY CO.TYRONE	House	B	11/02/1982	No
HB13/08/027	31 KILLYMAN ST. MOY CO.TYRONE	HOUSE	B1	11/02/1982	No
HB13/08/029	35 KILLYMAN ST. MOY CO.TYRONE	HOUSE	B	11/02/1982	No
HB13/08/030 A	37 KILLYMAN ST. MOY CO.TYRONE	HOUSE	B1	11/02/1982	No
HB13/08/034	39 CHARLEMONT ST. MOY CO.TYRONE	WAREHOUSE	B1	09/10/1985	No
HB13/08/037	22 CHARLEMONT ST., MOY CO.TYRONE	HOUSE	B	11/02/1982	No

HB13/08/038	PRESBYTERIAN CHURCH BENBURB ROAD MOY CO.TYRONE	CHURCH	B	11/02/1982	No
HB13/08/039	ST. JOHN THE BAPTIST RC CHURCH BENBURB ROAD MOY CO.TYRONE	CHURCH	B	11/02/1982	No
HB13/08/040 A	12 DUNGANNON ST. MOY CO.TYRONE	HOUSE	B1	11/02/1982	No
HB13/08/041	MOY METHODIST CHURCH DUNGANNON ST. MOY CO.TYRONE	CHURCH	B	11/02/1982	No
HB13/08/043 A	29 DUNGANNON ST. MOY CO.TYRONE	HOUSE	B2	11/02/1982	No
HB13/08/044	GATE LODGE 222 TREW MOUNT ROAD DRUMGART MOY CO.TYRONE	Gates/ Screens/ Lodges	B1	11/02/1982	No
HB13/08/045	OLD STABLE YARD TREW MOUNT ROAD DRUMGART DUNGANNON CO. TYRONE	OUTBUILDING S	B	11/02/1982	No
HB13/08/046	ROXBOROUGH 220 TREW MOUNT ROAD CLONMORE MOY CO.TYRONE	HOUSE	B2	11/02/1982	No
HB13/08/047	STONE TOWER CLONMORE MOY CO.TYRONE (AKA BELVEDERE TOWER)	TOWER	B1	11/02/1982	No

HB13/08/050	GORESTOWN HOUSE 6 GORESTOWN LANE MOY CO.TYRONE	HOUSE	B	11/02/1982	No
HB13/08/056 A	9 DUNGANNON ST. MOY CO.TYRONE	SHOP	B1	11/02/1982	No
HB13/08/061	RHONE HILL 8 DREEMORE ROAD DUNGANNON CO.TYRONE	HOUSE	B1	11/02/1982	No
HB13/08/062	125 Trew Mount Road Dungannon Co Tyrone BT71 7EF	Gates/ Screens/ Lodges	B1	11/02/1982	No
HB13/08/064	THE GRANGE 15 GRANGE ROAD MOY CO.TYRONE	HOUSE	B	11/02/1982	No
HB13/08/065	14 GRANGE ROAD GRANGE DUNGANNON CO.TYRONE	HOUSE	B+	11/02/1982	No
HB13/08/066	BRIDGEHILL 110 MOY ROAD GRANGE DUNGANNON CO.TYRONE	HOUSE	B1	11/02/1982	No
HB13/08/067	GRANGE PARK 35 GRANGE ROAD GRANGE DUNGANNON CO.TYRONE	HOUSE	B+	11/02/1982	No
HB13/08/068	FRIENDS MEETING HOUSE DREEMORE ROAD GRANGE MOY CO.TYRONE	Church	B	11/02/1982	No

HB13/08/069	HALL (FORMERLY FRIENDS MEETING HOUSE) 21 DREEMORE ROAD MOY CO.TYRONE	HALL	B	11/02/1982	No
HB13/08/070 A	164 TREW MOUNT ROAD TURLEENAN Dungannon CO.TYRONE	HOUSE	B	11/02/1982	No
HB13/11/001	CLONFEACLE PARISH CHURCH OF ST. PATRICK BENBURB CO.TYRONE	CHURCH	A	09/08/1983	No
HB13/11/002	OLD MILL BUILDINGS BENBURB CO.TYRONE	MILL	B	06/04/1978	No
HB13/11/004	GATE SCREEN ST. PATRICK'S CHURCH BENBURB CO.TYRONE	Gates/ Screens/ Lodges	B1	09/08/1983	No
HB13/11/005	PRESBYTERIAN CHURCH MAIN ST. BENBURB CO.TYRONE	CHURCH	B	09/08/1983	No
HB13/11/008 A	45-47 MAIN ST.(AKA 51A-51B MAIN ST.) BENBURB CO.TYRONE	HOUSE	B	25/07/1985	No
HB13/11/012 C	69 MAIN ST. BENBURB CO.TYRONE	HOUSE	B2	09/08/1983	No
HB13/11/012 D	71 MAIN ST. BENBURB CO.TYRONE	HOUSE	B	09/08/1983	No
HB13/11/014	POST OFFICE 61 MAIN ST. BENBURB CO.TYRONE	POST OFFICE	B1	09/08/1983	No

HB13/11/020	COTTAGE WITHIN THE BAWN BENBURB CASTLE 16 MAIN ST. BENBURB CO.TYRONE	HOUSE	B1	29/06/1987	No
HB13/11/021	CHAPEL AT SERVITE PRIORY BENBURB CO.TYRONE	CHURCH	B	09/08/1983	No
HB13/11/032	SCHOOL HOUSE DERRYFUBBLE ROAD DERRYFUBBLE DUNGANNON CO.TYRONE	SCHOOL	B1	09/08/1983	No
HB13/11/039	39 TULLYDOWEY ROAD TULLYDOWEY Benburb CO. TYRONE	HOUSE	B1	09/08/1983	No
HB13/11/040	TULLYDOWEY HOUSE TULLYDOWEY ROAD TULLYDOWEY Benburb CO.TYRONE	HOUSE	B1	09/08/1983	No
HB13/11/040 B	OUTBUILDINGS TULLYDOWEY HOUSE BLACKWATER- TOWN Benburb CO.TYRONE	OUTBUILDING S	B1	05/07/1996	No
HB13/11/040 B	OUTBUILDINGS TULLYDOWEY HOUSE BLACKWATER- TOWN Benburb CO.TYRONE	OUTBUILDING S	B1	05/07/1996	No
HB13/11/041	GATE LODGE TULLYDOWEY HOUSE 49 TULLYLEARN ROAD	Gates/ Screens/ Lodges	B1	05/07/1996	No

	BLACKWATER-TOWN Benburb CO.TYRONE (aka tullydowey road*)				
HB13/16/001 A	1 BROOKE ST. DUNGANNON CO.TYRONE	House - Terrace	B2	10/03/1980	No
HB13/16/004 A	THE EAST GOLF HOUSE RANFURLY PARK FARM DUNGANNON CO.TYRONE	HOUSE	B1	23/03/1984	No
HB13/16/005	MILLTOWN HOUSE WELLINGTON ROAD DUNGANNON CO.TYRONE	HOUSE	B1	29/01/1992	No
HB13/16/013 A	24 MOYGASHEL ROW DUNGANNON CO.TYRONE	House - Terrace	B1	19/12/1985	No
HB13/16/019	LAKE DAM DUNGANNON PARK DUNGANNON CO.TYRONE	MILL	B1	10/05/1989	No
HB13/17/001 A	1 CHARLES SHIELS INSTITUTION CIRCULAR ROAD DUNGANNON CO.TYRONE	House - Terrace	B	21/01/1980	No
HB13/17/002	2 QUINTINMANUS ROAD, KILLYBRACKY, DUNGANNON Co Tyrone	HOUSE	B1	18/05/1994	No
HB13/17/006	STRATHMULLAN HOUSE 56 KILLYMEAL ROAD MULLAGHDUN DUNGANNON CO.TYRONE	HOUSE	B2	30/01/1985	No

HB13/18/003	THE TYRONE COURIER BUILDING 1 SAVINGS BANK ST. DUNGANNON CO.TYRONE	OFFICE	B1	26/02/1990	No
HB13/18/004 A	7 WILLIAM ST. DUNGANNON CO.TYRONE	HOUSE	B2	16/01/1987	No
HB13/18/004 B	9 WILLIAM ST. DUNGANNON CO.TYRONE	HOUSE	B2	16/01/1987	No
HB13/18/004 C	11 WILLIAM ST. DUNGANNON CO.TYRONE	SHOP	B2	16/01/1987	No
HB13/18/004 D	13 WILLIAM ST. DUNGANNON CO.TYRONE	SHOP	B2	16/01/1987	No
HB13/18/008	ARDGIVNA 3 TULLYDRAW ROAD DUNGANNON CO.TYRONE	HOUSE	B	25/07/1985	No
HB13/19/001	ST. ANNE'S PARISH CHURCH CHURCH ST. DUNGANNON CO.TYRONE	CHURCH	B+	06/05/1987	No
HB13/19/004	PRESBYTERIAN CHURCH SCOTCH ST. DUNGANNON CO.TYRONE	CHURCH	B	14/08/1989	No
HB13/19/006	ALLIED IRISH BANK 18-20 SCOTCH ST. DUNGANNON CO.TYRONE	BANK	B1	06/06/1991	No
HB13/19/012 A	60 IRISH ST. DUNGANNON CO.TYRONE	OFFICE	B2	27/09/1991	No
HB13/19/012 B	62 IRISH ST. DUNGANNON CO.TYRONE	SHOP	B2	27/09/1991	No
HB13/19/012 C	64 IRISH ST. DUNGANNON CO.TYRONE	SHOP	B2	27/09/1991	No

HB13/19/012 D	66 IRISH ST. DUNGANNON CO.TYRONE	SHOP	B2	27/09/1991	No
HB13/20/003 A	12 NORTHLAND ROW DUNGANNON CO.TYRONE	House - Terrace	B+	07/03/1977	No
HB13/20/004 A	28 NORTHLAND ROW DUNGANNON CO.TYRONE	House - Terrace	B+	07/03/1977	No
HB13/20/005	GENERAL NICHOLSON STATUE DUNGANNON ROYAL SCHOOL DUNGANNON CO.TYRONE	MEMORIAL	B+	07/03/1977	No
HB13/20/006	ST. PATRICK'S R C CHURCH, KILLYMAN ROAD DUNGANNON CO.TYRONE	CHURCH	B+	07/03/1977	No
HB13/20/008	4 NORTHLAND PLACE DUNGANNON CO.TYRONE	HOUSE	B1	07/07/1977	No
HB13/20/009	FORMER BANK OF IRELAND aka RANFURLY HOUSE 26 MARKET SQUARE DUNGANNON CO.TYRONE	BANK	B+	07/03/1977	No
HB13/20/010	Former RUC Station 25 Market Square Dungannon Co Tyrone	House	B1	09/09/1980	No
HB13/20/010	Former RUC Station 25 Market Square Dungannon Co Tyrone	House	B1	09/09/1980	No
HB13/20/011	6-8 NORTHLAND ROW DUNGANNON CO.TYRONE	HOUSE	B1	24/03/1981	No

HB13/20/012	CONVENT OF MERCY NORTHLAND ROW DUNGANNON CO.TYRONE	RELIGIOUS HOUSE	B1	27/09/1991	No
HB13/20/014	DRUMGLASS PARISH HALL 10 NORTHLAND ROW DUNGANNON CO.TYRONE	HALL	B1	30/03/1988	No
HB13/20/015	METHODIST CHURCH NORTHLAND PLACE DUNGANNON CO.TYRONE	CHURCH	B	27/09/1991	No
HB13/20/016	GOSPEL HALL THOMAS ST. DUNGANNON CO.TYRONE	HALL	B2	27/09/1991	No
HB13/20/019	6-8 KILLYMAN ROAD DUNGANNON CO.TYRONE	HOUSE	B1	19/08/1986	No
HB13/20/029	GATEWAY TO RESERVOIR THOMAS ST. DUNGANNON CO.TYRONE	Gates/ Screens/ Lodges	B	05/11/1997	No
HB13/20/030	4 KILLYMAN ROAD DUNGANNON CO.TYRONE	HOUSE	B1	27/09/1991	No
HB13/20/033	1 NORTHLAND PLACE DUNGANNON CO.TYRONE	HOUSE	B1	10/06/1985	No
HB13/20/035	GORTMERRON LODGE MOY ROAD DUNGANNON CO.TYRONE	HOUSE	B1	27/09/1991	No
HB13/20/037	KILLYNAILL HOUSE KILLYNEILL ROAD DUNGANNON CO.TYRONE	HOUSE	B1	21/09/1991	No

HB13/08/005	MERRION HOUSE 46 THE SQUARE (AKA The Diamond) MOY CO.TYRONE	HOUSE	B1	04/06/1979	No
HB13/08/019	THE VILLAGE BAR 24-25 THE SQUARE (AKA The Diamond) MOY CO.TYRONE	PUBLIC HOUSE	B2	11/02/1982	No
HB13/08/028	33 KILLYMAN ST. MOY CO.TYRONE	HOUSE	B1	11/02/1982	No
HB13/08/077	142 Moy Road Culceeran Dungannon Co Tyrone BT71 7DX	House	B+	10/10/1991	Yes
HB13/16/003	RANFURLY PARK FARM (NOW MANOR COURT NURSING HOME) MOYGASHEL DUNGANNON CO.TYRONE	OFFICE	B1	09/10/1985	No
HB13/20/002	GATE LODGE DUNGANNON ROYAL SCHOOL DUNGANNON CO.TYRONE	Gates/ Screens/ Lodges	B	07/03/1977	No
HB13/11/020	COTTAGE WITHIN THE BAWN BENBURB CASTLE 16 MAIN ST. BENBURB CO.TYRONE	HOUSE	B1	29/06/1987	No
HB13/08/077	142 Moy Road Culceeran Dungannon Co Tyrone BT71 7DX	House	B+	10/10/1991	Yes

HB13/19/001	ST. ANNE'S PARISH CHURCH CHURCH ST. DUNGANNON CO.TYRONE	CHURCH	B+	06/05/1987	No
HB13/08/057 B	YE OLDE OAK BAR 21 KILLYMAN ST. MOY CO.TYRONE	Public House	B	11/02/1982	No
HB13/08/057 A	YE OLDE OAK BAR 19 KILLYMAN ST. MOY CO.TYRONE	Public House	B	11/02/1982	No
HB13/11/013	60 MAIN ST. BENBURB CO.TYRONE	HOUSE	B	09/08/1983	No
HB13/20/023	KILLYMEAL HOUSE KILLYMEAL ROAD DUNGANNON CO.TYRONE	HOUSE	B1	27/09/1991	No
HB13/11/010	241 DERRYFUBBLE ROAD BENBURB DUNGANNON CO.TYRONE	HOUSE	B1	24/02/1983	No
HB13/08/070 B	166 TREW MOUNT ROAD DUNGANNON CO.TYRONE	HOUSE	B	11/02/1982	No

Clogher Valley DEA

NIEA LB REFERENCE	ADDRESS	CURRENT USE	GRADE	DATE LISTED	SECOND SURVEY
HB13/03/053	ST. MARK'S C OF I CHURCH, AUGHER CO.TYRONE	CHURCH	B	08/07/1992	No
HB13/09/001	MARTRAY MANOR 19 MARTRAY ROAD MARTRAY Ballygawley CO.TYRONE	HOUSE	B1	08/11/1978	No

HB13/02/013	GATE SCREEN ST. LOUIS CONVENT CLOGHER CO.TYRONE	Gates/ Screens/ Lodges	B1	20/10/1992	No
HB13/10/001 B	2 BANK TERRACE MAIN ST. CALEDON CO.TYRONE	House - Terrace	B+	07/03/1977	No
HB13/10/002 C	3 ESTATE TERRACE MAIN ST. CALEDON CO.TYRONE	House - Terrace	B+	20/02/1980	No
HB13/10/014	GATEWAY TO FORECOURT CALEDON HOUSE CALEDON CO.TYRONE	Gates/ Screens/ Lodges	B+	09/08/1983	No
HB13/10/023	STABLE YARD BUILDING CALEDON HOUSE CALEDON CO.TYRONE	OUTBUILDING S	B	09/08/1983	No
HB13/10/043 B	2 MILL ST. TERRACE MILL ST. CALEDON CO.TYRONE	House - Terrace	B	09/08/1983	No
HB13/10/047 B	PRESBYTERIAN CHURCH HALL CASTLE LANE CALEDON CO.TYRONE	HALL	B	09/08/1983	No
HB13/10/054 B	29 ANNAGHROE ROAD CALEDON CO. TYRONE	HOUSE	B1	09/08/1983	No
HB13/10/001 C	3 BANK TERRACE MAIN ST. CALEDON CO.TYRONE	House - Terrace	B+	07/03/1977	No

HB13/10/002 D	4 ESTATE TERRACE MAIN ST. CALEDON CO.TYRONE	House - Terrace	B+	07/03/1977	No
HB13/10/043 C	3 MILL STREET TERRACE MILL ST. CALEDON CO.TYRONE	House - Terrace	B	09/08/1983	No
HB13/10/054 C	31 ANNAGHROE ROAD CALEDON CO.TYRONE	HOUSE	B	09/08/1983	No
HB13/10/001 D	4 BANK TERRACE MAIN STREET CALEDON CO TYRONE	House - Terrace	B+	07/03/1977	No
HB13/10/043 D	4 MILL STREET TERRACE MILL ST. CALEDON CO.TYRONE	House - Terrace	B	09/08/1983	No
HB13/10/001 E	5 BANK TERRACE MAIN ST. CALEDON CO.TYRONE	House - Terrace	B+	07/03/1977	No
HB13/10/043 E	5 MILL STREET TERRACE MILL ST. CALEDON CO.TYRONE	House - Terrace	B	09/08/1983	No
HB13/10/043 F	6 MILL STREET TERRACE MILL ST. CALEDON CO.TYRONE	House - Terrace	B	09/08/1983	No
HB13/10/043 G	7 MILL STREET TERRACE MILL ST. CALEDON CO.TYRONE	House - Terrace	B	09/08/1983	No
HB13/10/043 H	8 MILL STREET TERRACE MILL ST.	House - Terrace	B	09/08/1983	No

	CALEDON CO.TYRONE				
HB13/10/043 I	9 MILL STREET TERRACE MILL ST. CALEDON CO.TYRONE	House - Terrace	B	09/08/1983	No
HB13/01/001	ST.JOHN'S CHURCH FIVEMILETOWN CO.TYRONE	CHURCH	B+	07/03/1977	No
HB13/01/003	BLESSING- BOURNE FIVEMILETOWN CO.TYRONE	HOUSE	B+	30/11/1977	No
HB13/01/003 B	ORIGINAL DWELLING AT BLESSING- BOURNE FIVEMILETOWN CO.TYRONE BT75 0QS	HOUSE	B+	08/11/1978	No
HB13/01/004	NORTHERN BANK 101-99 MAIN ST. FIVEMILETOWN CO. TYRONE	BANK	B1	06/04/1978	No
HB13/01/005	ST. JOHN'S RECTORY BALLYVADDAN FIVEMILETOWN CO.TYRONE	RECTORIES/ MANSES ETC	B	05/06/1978	No
HB13/01/008	69-75 MAIN ST. FIVEMILETOWN CO.TYRONE	SHOP	B	02/07/1982	No
HB13/01/009	METHODIST CHURCH MAIN ST. FIVEMILETOWN CO.TYRONE	CHURCH	B	20/07/1990	No
HB13/01/010	ST. MARY'S R C CHURCH BALLAGH ROAD FIVEMILETOWN CO.TYRONE	CHURCH	B	20/07/1990	No

HB13/01/011 A	THE OLD STATION HOUSE MAIN ST. FIVEMILETOWN CO.TYRONE	HOUSE	B2	12/06/1990	No
HB13/01/011 B	WATER TOWER AT RAILWAY STATION FIVEMILETOWN CO.TYRONE	Railway Station Structures	B2	03/11/1994	No
HB13/01/012	AUGHENTAIN PRESBYTERIAN CHURCH SHANTONAGH ROAD FIVEMILETOWN CO.TYRONE	CHURCH	B	20/07/1990	No
HB13/01/007	KILLYCORRAN HALL KILLYCORRAN CLOGHER CO.TYRONE	HOUSE	B1	15/03/1982	No
HB13/01/029	LISLANE HOUSE 17 SHANTONAGH ROAD FIVEMILETOWN CO.TYRONE	HOUSE	B1	13/01/1993	No
HB13/01/030	OUTBUILDINGS OF LISLANE HOUSE 17 SHANTONAGH ROAD FIVEMILETOWN CO.TYRONE	OUTBUILD- INGS	B1	13/01/1993	No
HB13/01/032	122 SCREEBY ROAD FIVEMILETOWN CO.TYRONE	HOUSE	B2	13/01/1993	No
HB13/01/033	67 BALLAGH ROAD FIVEMILETOWN CO.TYRONE	SCHOOL	B2	13/01/1993	No
HB13/01/042	145-147 MAIN ST. FIVEMILETOWN CO.TYRONE	SHOP	B2	13/01/1993	No

HB13/01/046	ALDERWOOD BRIDGE ALDERWOOD/CU LLENTRA FIVEMILETOWN CO.TYRONE	BRIDGE	B2	13/01/1993	No
HB13/01/050	BRIDGE 1 AUGHENTAIN ESTATE FIVEMILETOWN CO.TYRONE	BRIDGE	B2	13/01/1993	No
HB13/01/051	BRIDGE 2 AUGHENTAIN ESTATE FIVEMILETOWN CO.TYRONE	BRIDGE	B2	13/01/1993	No
HB13/02/001	ST.MACARTAN'S CATHEDRAL CLOGHER CO. TYRONE	CHURCH	A	07/03/1977	No
HB13/02/002 A	ST. MACARTAN'S HOME 74 MAIN ST. CLOGHER CO.TYRONE	HOUSE	B+	07/03/1977	No
HB13/02/002 B	GATE LODGE 72 MAIN ST. CLOGHER CO.TYRONE	Gates/ Screens/ Lodges	B+	07/03/1977	No
HB13/02/003	CORICK CORRICK ROAD CLOGHER CO.TYRONE	HOUSE	B2	07/07/1977	No
HB13/02/003	CORICK CORRICK ROAD CLOGHER CO.TYRONE	HOUSE	B2	07/07/1977	No
HB13/02/005	KILLYFADDY MANOR, CLOGHER CO.TYRONE	HOUSE	B	15/05/1979	No
HB13/02/006 A	CLOGHER PRESBYTERIAN CHURCH CARNTALL CLOGHER CO.TYRONE	CHURCH	B	09/03/1982	No

HB13/02/006 B	CLOGHER CHURCH HALL CARNTALL Clogher CO.TYRONE	HALL	B	09/03/1982	No
HB13/02/008	BRIDGE TULLYBROOM ROAD CLOGHER CO.TYRONE	BRIDGE	B2	20/10/1992	No
HB13/02/012	ICE HOUSE ST. LOUIS CONVENT CLOGHER CO.TYRONE	ICE HOUSE	B1	20/10/1992	No
HB13/02/014	ORANGE HALL MAIN ST. CLOGHER CO.TYRONE	HALL	B1	20/10/1992	No
HB13/02/016	79 MAIN ST. CLOGHER CO.TYRONE	HOUSE	B2	20/10/1992	No
HB13/02/018	47 MAIN ST. CLOGHER CO.TYRONE BT76 0AA	HOUSE	B1	20/10/1992	No
HB13/02/026	ASHFIELD PARK 8 ASHFIELD ROAD CLOGHER CO.TYRONE	HOUSE	B1	20/10/1992	No
HB13/02/027	DAISYHILL HOUSE 19 FINDERMORE ROAD CLOGHER CO.TYRONE	HOUSE	B2	20/10/1992	No
HB13/02/028	OUTBUILDINGS at DAISYHILL HOUSE 19 FINDERMORE ROAD CLOGHER CO.TYRONE	OUTBUILDING S	B1	20/10/1992	No

HB13/02/029	GATE LODGE at DAISYHILL HOUSE 13 FINDERMORE ROAD CLOGHER CO.TYRONE	Gates/ Screens/ Lodges	B1	20/10/1992	No
HB13/02/030	ENTRANCE GATES AND PILLARS at DAISYHILL HOUSE 19 FINDERMORE ROAD CLOGHER CO.TYRONE	Gates/ Screens/ Lodges	B1	20/10/1992	No
HB13/02/031	SUMMERHILL 70 CROSSOWEN ROAD CLOGHER CO.TYRONE	HOUSE	B2	20/10/1992	No
HB13/02/032	OUTBUILDINGS at SUMMERHILL 70 CROSSOWEN ROAD CLOGHER CO.TYRONE	OUTBUILDING S	B2	20/10/1992	No
HB13/02/033	ENTRANCE GATES at SUMMERHILL 70 CROSSOWEN ROAD CLOGHER CO.TYRONE	Gates/ Screens/ Lodges	B2	20/10/1992	No
HB13/02/036	BROOKVALE 8 OLD MONAGHAN ROAD CLOGHER CO.TYRONE	HOUSE	B1	20/10/1992	No
HB13/02/037	BELLCOTE OF BROOKVALE 8 OLD MONAGHAN ROAD CLOGHER CO. TYRONE	ESTATE RELATED STRUCTURES	B2	20/10/1992	No

HB13/02/046	REAR OF 83 MAIN ST. CLOGHER CO.TYRONE	SHOP	B2	20/10/1992	No
HB13/02/048	47 STATION ROAD CLOGHER CO.TYRONE	HOUSE	B2	20/10/1992	No
HB13/02/049	OLD RAILWAY GOODS SHED 47 STATION ROAD CLOGHER CO.TYRONE	OUTBUILDING S	B2	20/10/1992	No
HB13/02/053	FARDROSS BRIDGE SLATMORE ROAD CLOGHER CO.TYRONE	BRIDGE	B2	20/10/1992	No
HB13/02/056	BRIDGE FINDERMORE ROAD CLOGHER CO.TYRONE	BRIDGE	B2	20/10/1992	No
HB13/03/001	AUGHER CASTLE CASTLEHILL DEMESNE AUGHER CO.TYRONE	COUNTRY HOUSE	A	07/03/1977	No
HB13/03/002	GATEWAY IN BAWN WALL AUGHER CASTLE CASTLEHILL DEMESNE AUGHER CO.TYRONE	Gates/ Screens/ Lodges	A	07/03/1977	No
HB13/03/003	BAWN TOWER AUGHER CASTLE CASTLEHILL DEMESNE AUGHER CO.TYRONE	TOWER	A	07/03/1977	No

HB13/03/004	Favor Royal Favour Royal Road Augher Dungannon Co Tyrone BT77 OEW	Country House	B+	20/11/1981	Yes
HB13/03/005	WEST LODGE 143 FAVOUR ROYAL ROAD AUGHER CO.TYRONE	Gates/ Screens/ Lodges	B1	20/11/1981	No
HB13/03/007	The North bridge at Favor Royal House Favour Royal Road Augher Dungannon Co Tyrone BT77 OEW	Bridge	B1	20/11/1981	Yes
HB13/03/008	Garden Cottage at Favor Royal House Favour Royal Road Augher Dungannon Co Tyrone BT77 OEW	Estate Related Structures	B+	20/11/1981	Yes
HB13/03/009	KILLYBRICK HOUSE, FAVOUR ROYAL AUGHER CO.TYRONE	HOUSE	B1	20/11/1981	No
HB13/03/010	ST. MARY'S CHURCH FAVOUR ROYAL ERRIGLE/ PORTCLARE PARISH AUGHER CO.TYRONE	CHURCH	B	20/11/1981	No

HB13/03/011	ENTRANCE GATES OF ST. MARY'S CHURCH FAVOUR ROYAL ERRIGLE/PORTC LARE PARISH AUGHER CO.TYRONE	Gates/ Screens/ Lodges	A	20/11/1981	No
HB13/03/014	VIAS BRIDGE ANNAGHILLA ROAD AUGHER CO.TYRONE	BRIDGE	B2	07/08/1992	No
HB13/03/015	ABELS BRIDGE KNOCKMANY ROAD AUGHER CO.TYRONE	BRIDGE	B2	07/08/1992	No
HB13/03/017	150 FAVOUR ROYAL ROAD AUGHER CO.TYRONE	HOUSE	B2	12/06/1989	No
HB13/03/018	CLEANALLY CORN MILL BALLYNA- SAGGART BALLYGAWLEY CO.TYRONE	MILL	B1	20/12/1989	No
HB13/03/019	9 ALTADAVEN ROAD FAVOUR ROYAL AUGHER CO.TYRONE	HOUSE	B2	07/08/1992	No
HB13/03/023 B	OUTBUILDINGS TO REAR OF SOMERVILLE HOUSE, 20-22 MAIN STREET, AUGHER.	OUTBUILDING S	B1	07/03/1997	No
HB13/03/023	20-22 MAIN ST. AUGHER CO.TYRONE	HOUSE	B1	07/08/1992	No
HB13/03/030	PALYMIRA LODGE 39 LISDOART ROAD	HOUSE	B2	07/08/1992	No

	BALLYGAWLEY CO.TYRONE				
HB13/03/032	RIVERSDALE HOUSE 46 BALLYNA- SAGGART ROAD BALLYGAWLEY CO.TYRONE	HOUSE	B2	07/08/1992	No
HB13/03/034	OLD STATION HOUSE CROSSOWEN ROAD AUGHER CO.TYRONE	SHOP	B1	07/08/1992	No
HB13/03/035	6 Springtown Road, Derrynascobe Augher Co Tyrone BT77 0AE	House	B1	07/08/1992	Yes
HB13/03/036	CORN MILL LISNAWERY ROAD AUGHER CO.TYRONE	MILL	B1	07/08/1992	No
HB13/03/038	13 ALTADAVEN ROAD FAVOUR ROYAL AUGHER CO.TYRONE	HOUSE	B2	07/08/1992	No
HB13/03/052	ST. MATTHEW'S C OF I CHURCH AUGHER CO.TYRONE	CHURCH	B	08/07/1992	No
HB13/03/054	ST. MC CARTAN'S RC CHURCH AUGHER CO.TYRONE	CHURCH	B+	08/07/1992	No
HB13/09/002	LISBEG HOUSE LISBEG BALLYGAWLEY CO.TYRONE	HOUSE	B	09/07/1980	No
HB13/09/003	53 KILLEESHILL ROAD Ballygawley DUNGANNON CO.TYRONE	HOUSE	B1	16/01/1987	No

HB13/09/003 A	OUTBUILDINGS AT 53 KILLEESHILL ROAD Ballygawley DUNGANNON CO.TYRONE	OUTBUILDING S	B1	07/11/1991	No
HB13/09/004	ST. PAUL'S CHURCH (KILLEESHILL PARISH) (C of I) 79 FASGLASHAGH ROAD DUNGANNON CO.TYRONE	CHURCH	B+	26/07/1989	No
HB13/09/006	BALLYGAWLEY PRESBYTERIAN CHURCH CHURCH ST. BALLYGAWLEY CO.TYRONE	CHURCH	B	26/07/1989	No
HB13/09/007	BALLYMACKILRO Y R C CHURCH TULLYGLUSH ROAD BALLYMACK- ILROY DUNGANNON CO.TYRONE	CHURCH	B	26/07/1989	No
HB13/09/008 A	SUITOR'S COTTAGE 57 DUNGANNON ROAD BALLYGAWLEY CO.TYRONE BT70 2JU	HOUSE	B2	12/06/1990	No
HB13/09/010	SOUTH LODGE TO MARTRAY MANOR 61 DUNGANNON ROAD BALLYGAWLEY CO.TYRONE BT70 2JU	Gates/ Screens/ Lodges	B2	15/01/1993	No

HB13/09/017	Pump Main Street (near corner with Church Street) Ballygawley Dungannon Co. Tyrone	Fountain	B1	15/01/1993	Yes
HB13/09/024	BALLYREAGH MILL 9 TULNVERN ROAD BALLYGAWLEY CO.TYRONE	MILL	B2	15/01/1993	No
HB13/09/025	176 DUNGANNON ROAD, (HOME SWEET HOME), LURGACULLION, BALLYGAWLEY, CO. TYRONE	HOUSE	B1	18/05/1994	No
HB13/09/027	RIVERVALE COTTAGE 109 DUNGANNON ROAD BALLYGAWLEY CO.TYRONE	HOUSE	B2	15/01/1993	No
HB13/09/028	DWELLING, SCHOOL AND ORANGE HALL 125 DUNGANNON ROAD BALLYGAWLEY CO.TYRONE	HOUSE	B1	15/01/1993	No
HB13/09/035	GRANGEMOUNT 12 GRANGE ROAD BALLYGAWLEY CO.TYRONE	HOUSE	B2	15/01/1993	No
HB13/09/037	205 TULLYVAR ROAD BALLYGAWLEY CO.TYRONE	HOUSE	B2	15/01/1993	No
HB13/09/041	73 CHURCH ST. BALLYGAWLEY CO.TYRONE	HOUSE	B1	15/01/1993	No
HB13/09/044	73-75 MAIN ST. BALLYGAWLEY CO. TYRONE	HOUSE	B1	15/01/1993	No

HB13/09/047	INISHMAGH BRIDGE INISHMAGH BALLYGAWLEY CO.TYRONE	BRIDGE	B1	15/01/1993	No
HB13/09/051	GATE LODGE MARTRAY MANOR MARTRAY ROAD BALLYGAWLEY CO.TYRONE	Gates/ Screens/ Lodges	B2	15/01/1993	No
HB13/09/051 B	GATES AND SCREEN MARTRAY MANOR MARTRAY ROAD BALLYGAWLEY CO.TYRONE	Gates/ Screens/ Lodges	B1	15/01/1993	No
HB13/10/001 A	1 BANK TERRACE MAIN ST. CALEDON CO.TYRONE	House - Terrace	B+	07/03/1977	No
HB13/10/002 A	1 ESTATE TERRACE MAIN ST. CALEDON CO.TYRONE	House - Terrace	B+	07/03/1977	No
HB13/10/003	ST. JOHN'S CHURCH CHURCH HILL CALEDON CO.TYRONE	CHURCH	A	07/03/1977	No
HB13/10/005	MAIN GATE LODGE CALEDON HOUSE CALEDON CO.TYRONE	Gates/ Screens/ Lodges	B+	07/03/1977	No
HB13/10/006	COACH YARD BUILDING CALEDON HOUSE CALEDON CO.TYRONE	OUTBUILDING S	B+	07/03/1977	No

HB13/10/007	CRILLY SCHOOL (AKA CRILLY ORANGE HALL) GLENDVAGH CALEDON CO.TYRONE BT68 4YB	SCHOOL	B1	08/12/1977	No
HB13/10/008 A	47, 48 AND 49 MAIN ST. CALEDON CO.TYRONE	HOUSE	B1	24/08/1977	No
HB13/10/008 B	45 MAIN ST. CALEDON CO. TYRONE	HOUSE	B1	24/08/1977	No
HB13/10/008 C	46 MAIN ST. CALEDON CO.TYRONE	SHOP	B	24/08/1977	No
HB13/10/009	SCHOOL AND SCHOOL- MASTER'S HOUSE ANACRAMP CALEDON CO.TYRONE	SCHOOL	B	30/11/1977	No
HB13/10/010	The Corner House Bar (aka THE ARTIC STAR) 1 CASTLE LANE CALEDON CO.TYRONE	PUBLIC HOUSE	B2	12/11/1980	No
HB13/10/011	CALEDON MONUMENT CALEDON CO.TYRONE	MEMORIAL	A	09/08/1983	No
HB13/10/012	GATE SCREEN CALEDON MONUMENT CALEDON CO.TYRONE	Gates/ Screens/ Lodges	A	09/08/1983	No
HB13/10/013	SERVICE TUNNEL CALEDON HOUSE CALEDON CO.TYRONE	ESTATE RELATED STRUCTURES	B	09/08/1983	No

HB13/10/015	NORTH GATE LODGE CALEDON HOUSE CALEDON CO.TYRONE	Gates/ Screens/ Lodges	B	09/08/1983	No
HB13/10/016	NORTH ENTRANCE GATES CALEDON HOUSE CALEDON CO.TYRONE	Gates/ Screens/ Lodges	B	09/08/1983	No
HB13/10/017	KEEPER'S HOUSE CALEDON HOUSE CALEDON CO.TYRONE	HOUSE	B	09/08/1983	No
HB13/10/018	PEGGY BOYLE'S WELL CALEDON HOUSE CALEDON CO.TYRONE	WELL	B	09/08/1983	No
HB13/10/020	GARDENER'S HOUSE CALEDON ESTATE DUNGANNON CO.TYRONE	HOUSE	B	21/09/1981	No
HB13/10/021	GARDEN EARTH CLOSET CALEDON HOUSE CALEDON CO.TYRONE	CLOSET	B	09/08/1983	No
HB13/10/024	BEAR CAGES CALEDON HOUSE CALEDON CO.TYRONE	ESTATE RELATED STRUCTURES	B	09/08/1983	No
HB13/10/025	HORSE-SHOE OPENING ADJOINING COACHYARD CALEDON HOUSE CALEDON CO.TYRONE	ARCH	B	09/08/1983	No

HB13/10/026	DOWAGER COTTAGE CALEDON HOUSE CALEDON CO.TYRONE	HOUSE	B	09/08/1983	No
HB13/10/030	PRENTICE MEMORIAL MAIN ST. CALEDON CO.TYRONE	MEMORIAL	B	09/08/1983	No
HB13/10/031	ORANGE HALL 21 MAIN ST. CALEDON CO.TYRONE	HALL	B2	09/08/1983	No
HB13/10/032	THE DEERPARK BAR MAIN ST. CALEDON CO.TYRONE	PUBLIC HOUSE	B2	09/08/1983	No
HB13/10/033	SCOTT'S FOOD STORE 17 MAIN ST. CALEDON CO.TYRONE	SHOP	B2	09/08/1983	No
HB13/10/034	CALEDON FOUNTAIN MAIN ST. CALEDON CO.TYRONE	FOUNTAIN	B	09/08/1983	No
HB13/10/035	MEETING HALL MAIN ST. CALEDON CO.TYRONE	HALL	B	09/08/1983	No
HB13/10/037	COURT HOUSE 42 MAIN ST. CALEDON CO.TYRONE	COURT HOUSE	B1	09/08/1983	No
HB13/10/038	43 MAIN ST. CALEDON CO.TYRONE	HOUSE	B	09/08/1983	No
HB13/10/039	THE CALEDON ARMS 44 MAIN ST. CALEDON CO.TYRONE	PUBLIC HOUSE	B1	09/08/1983	No

HB13/10/040 A	22-23 MAIN ST. CALEDON CO.TYRONE	HOUSE	B1	09/08/1983	No
HB13/10/043 A	1 MILL STREET TERRACE MILL ST. CALEDON CO. TYRONE	House - Terrace	B	09/08/1983	No
HB13/10/045	CHURCHILL PRIMARY SCHOOL CHURCH HILL CALEDON CO.TYRONE	SCHOOL	B	09/08/1983	No
HB13/10/046	METHODIST CHURCH(ELIM CHURCH) CHURCH HILL CALEDON CO.TYRONE	CHURCH	B+	09/08/1983	No
HB13/10/047 A	PRESBYTERIAN CHURCH CASTLE LANE CALEDON CO.TYRONE	CHURCH	B	09/08/1983	No
HB13/10/048	PRESBYTERIAN MANSE 35 CASTLE LANE KILLYGOWNEY CALEDON CO.TYRONE	RECTORIES/ MANSES ETC	B1	09/08/1983	No
HB13/10/049	LIME PARK 29 Derrycourtney Road KILGOWNEY CALEDON CO.TYRONE BT68 4UQ	HOUSE	B	09/08/1983	No
HB13/10/052	ESTATE GATEWAY CALEDON HOUSE ANNAGHROE ROAD CALEDON CO.TYRONE	Gates/ Screens/ Lodges	B	09/08/1983	No

HB13/10/053	17 ANNAGHROE ROAD CALEDON CO.TYRONE	HOUSE	B	09/08/1983	No
HB13/10/054 A	27 ANNAGHROE ROAD DERRYKINTONE CALEDON CO.TYRONE	HOUSE	B1	09/08/1983	No
HB13/10/058	WEST ENTRANCE GATES CALEDON HOUSE ANNAGHROE ROAD CALEDON CO.TYRONE	Gates/ Screens/ Lodges	B	09/08/1983	No
HB13/10/063	53 CARRYCASTLE ROAD CADIAN GLISH DUNGANNON CO.TYRONE	RURAL INDUSTRY	B1	09/08/1983	No
HB13/10/064	LAKEVIEW HOUSE 49 REHAGHY ROAD REHAGHY Dungannon CO.TYRONE	HOUSE	B	09/08/1983	No
HB13/10/065	CRILLY HOUSE CRILLY CALEDON CO.TYRONE	HOUSE	B1	09/08/1983	No
HB13/10/067	BALLYMAGRANE PRESBYTERIAN CHURCH CRILLY CALEDON CO.TYRONE	CHURCH	B	09/08/1983	No
HB13/10/068	MINTERBURN PRESBYTERIAN CHURCH MINTERBURN ROAD CALEDON CO.TYRONE	CHURCH	B	09/08/1983	No

HB13/10/069	MINTERBURN (OLD) PRIMARY SCHOOL 142 MINTERBURN ROAD CALEDON CO.TYRONE	SCHOOL	B1	09/08/1983	No
HB13/10/070	ST. JOSEPH'S R C CHURCH DERRYGOOLY CALEDON CO.TYRONE	CHURCH	B	09/08/1983	No
HB13/10/071	HOLY TRINITY C OF I CHURCH BRANTRY ROAD CREEVELOUGH CALEDON CO.TYRONE	CHURCH	B	09/08/1983	No
HB13/10/072	FORMER RECTORY BRANTRY ROAD CREEVELOUGH CALEDON CO.TYRONE	HOUSE	B1	15/06/1982	No
HB13/10/073	CALEDON NATIONAL SCHOOL MAIN ST. CALEDON CO.TYRONE	SCHOOL	B	09/08/1983	No
HB13/10/075	DYAN CORN MILL, CALEDON CO. TYRONE	MILL	B+	30/06/1993	No
HB13/10/079	OONA RIVER BRIDGE DRUMFLUGH ROAD KNOCKNACLOY/ CARROWBEG Caledon CO.TYRONE	BRIDGE	B2	26/10/1995	No

HB13/10/080	GLISH ROAD BRIDGE (OVER OONA WATER) TERRYGLASSOG /CARROWBEG Caledon CO.TYRONE	BRIDGE	B1	26/10/1995	No
HB13/10/082	BONEHOUSE CALEDON ESTATE CALEDON CO.TYRONE	ESTATE RELATED STRUCTURES	B2	08/07/1992	No
HB13/10/084	HILLCREST 9 KILSANNAGH LANE KILSANNAGH TD CALEDON	HOUSE	B1	15/06/1995	No
HB13/11/027	ST. COLUMBA'S CHURCH (C of I) KILLYBRACKEN ROAD DERRY- GORTREEVY BENBURB CO.TYRONE	CHURCH	B	09/08/1983	No
HB13/11/028	TODDS BRIDGE CLOGHERNY ROAD DERRYLATTINEE /TYNAN CO.TYRONE	BRIDGE	B2	26/10/1995	No
HB13/12/001	45 DERGENAGH ROAD DERGENAGH DUNGANNON CO.TYRONE	HOUSE	B	05/07/1978	No
HB13/12/002	ANNAGH HOUSE 6 GLENCREW ROAD AUGHNACLOY CO.TYRONE	HOUSE	B	13/11/1980	No
HB13/12/004	JACKSON INSTITUTE, (AKA COPPERFIELDS NURSING HIOME) MOORE ST. AUGHNACLOY CO.TYRONE	RESIDENTIAL HOME	B1	15/06/1982	No

HB13/12/005	METHODIST CHURCH 177 MOORE ST. AUGHNACLOY CO.TYRONE	CHURCH	B	07/05/1985	No
HB13/12/007	OLD MARKET HOUSE 62-74 MOORE ST. AUGHNACLOY CO.TYRONE	HOUSE	B1	30/01/1985	No
HB13/12/008 A	THE BAWN 39 CASTLETOWN ROAD AUGHNACLOY CO.TYRONE	HOUSE	B1	18/04/1986	No
HB13/12/008 B	GATE LODGE 41 CASTLETOWN ROAD AUGHNACLOY CO.TYRONE	Gates/ Screens/ Lodges	B1	28/11/1990	No
HB13/12/010	ST. JAMES' C OF I CHURCH MOORE ST. AUGHNACLOY CO.TYRONE	CHURCH	B	26/03/1987	No
HB13/12/011	GATE SCREEN OF ST. JAMES' C OF I CHURCH MOORE ST. AUGHNACLOY CO.TYRONE	Gates/ Screens/ Lodges	B	26/03/1987	No
HB13/12/012	ST. MARY'S R C CHURCH MOORE ST. AUGHNACLOY CO.TYRONE	CHURCH	B	26/03/1987	No
HB13/12/013	GATE SCREEN OF ST. MARY'S R C CHURCH MOORE ST. AUGHNACLOY CO.TYRONE	Gates/ Screens/ Lodges	B	26/03/1987	No
HB13/12/027	PRESBYTERIAN CHURCH CALEDON ROAD AUGHNACLOY CO.TYRONE	CHURCH	B	26/03/1987	No

HB13/12/035	THE ARCHDEACONRY CARNTEEL ROAD GLACK AUGHNACLOY CO.TYRONE	HOUSE	B+	26/03/1987	No
HB13/12/036	MANSE CALEDON ROAD TULLY AUGHNACLOY CO.TYRONE	RECTORIES/ MANSES ETC	B1	26/03/1987	No
HB13/12/044	LEVEL- CROSSING KEEPERS HOUSE TULLYVAR TD AUGHNACLOY CO.TYRONE	HOUSE	B2	03/11/1994	No
HB13/12/046	RAILWAY STATION (ORIGINAL BUILDING) SIDNEY STREET AUGHNACLOY CO.TYRONE	RAILWAY STATION STRUCTURES	B1	03/11/1994	No
HB13/13/001 A	ST. MICHAEL'S CHURCH CASTLE- CAULFIELD Dungannon CO.TYRONE	CHURCH	A	07/03/1977	No
HB13/13/001 B	ENTRANCE GATES ST. MICHAEL'S CHURCH CASTLE- CAULFIELD CO.TYRONE	Gates/ Screens/ Lodges	A	07/03/1977	No
HB13/13/001 C	BURGES BURIAL VAULT ST. MICHAEL'S CHURCH CASTLE- CAULFIELD CO.TYRONE	MAUSOLEUM	A	07/07/1986	No

HB13/13/008	27 AUGHINTOBER ROAD EDENACRANNON DUNGANNON CO.TYRONE	HOUSE	B1	07/07/1986	No
HB13/13/010	62 MAIN ST. CASTLE- CAULFIELD CO.TYRONE	HOUSE	B	07/07/1986	No
HB13/13/017	ACHESON MEMORIAL HALL MAIN ST. CASTLE- CAULFIELD DUNGANNON CO. TYRONE BT70 3NP	HALL	B2	07/07/1986	No
HB13/13/018	CASTLECAULFIE LD HOUSE DRUMREANY CASTLE- CAULFIELD DUNGANNON CO.TYRONE	HOUSE	B1	19/12/1985	No
HB13/13/019	ENTRANCE GATES CASTLE- CAULFIELD HOUSE 2 DRUMREANY ROAD CASTLE- CAULFIELD CO.TYRONE	Gates/ Screens/ Lodges	B	18/04/1986	No
HB13/13/031	R C CHURCH OF THE ASSUMPTION TULLYALLEN Castlecaulfield CO.TYRONE	CHURCH	B	16/02/1994	No
HB13/01/002	FIVEMILETOWN PRIMARY SCHOOL FIVEMILETOWN CO.TYRONE	SCHOOL	B1	27/07/1977	No

HB13/02/004	Carleton's Cottage 13 Springtown Road Springtown Clogher Co. Tyrone BT77 0ES	Gallery/ Museum	B1	07/07/1977	Yes
HB13/02/025	FORMER POOR LAW HOSPITAL TULLYBROOM ROAD CLOGHER CO.TYRONE	RESIDENTIAL HOME	B1	20/10/1992	No
HB13/02/034	FARDROSS HOUSE 10 FARDROSS ROAD CLOGHER CO.TYRONE	HOUSE	B1	20/10/1992	No
HB13/02/035	Outbuildings at FARDROSS HOUSE 10 FARDROSS ROAD CLOGHER CO.TYRONE	OUTBUILDING S	B2	20/10/1992	No
HB13/02/067	BRECKENRIDGE MAUSOLEUM CLOGHER CO.TYRONE	MEMORIAL	B1	03/12/1992	No
HB13/03/016	KILLYCARNAN HOUSE 11 ALTADAVEN ROAD FAVOUR ROYAL AUGHER CO.TYRONE	HOUSE	B1	25/11/1986	No
HB13/03/033	THE OLD RECTORY 10 ANNAGHILLA ROAD AUGHER CO.TYRONE	HOUSE	B1	07/08/1992	No
HB13/09/005	BALLYGAWLEY CHURCH (C of I) CHURCH ST. BALLYGAWLEY CO.TYRONE	CHURCH	B	26/07/1989	No

HB13/11/026	7 KILNACART ROAD (FORMERLY GREYSTONE RECTORY) DRUMNA- SHALOG BENBURB CO.TYRONE	HOUSE	B1	09/08/1983	No
HB13/12/045	LEVEL- CROSSING KEEPERS HOUSE GLENCREW TD AUGHNACLOY CO.TYRONE	HOUSE	B2	03/11/1994	No
HB13/13/025	UPPER CLONANESE PRESBYTERIAN CHURCH CLONTYCLEVIN ROAD LISFEARTY DUNGANNON CO.TYRONE	CHURCH	B	07/07/1986	No
HB13/10/084	HILLCREST 9 KILSANNAGH LANE KILSANNAGH TD CALEDON	HOUSE	B1	15/06/1995	No
HB13/02/036	BROOKVALE 8 OLD MONAGHAN ROAD CLOGHER CO.TYRONE	HOUSE	B1	20/10/1992	No
HB13/02/037	BELLCOTE OF BROOKVALE 8 OLD MONAGHAN ROAD CLOGHER CO. TYRONE	ESTATE RELATED STRUCTURES	B2	20/10/1992	No
HB13/02/008	BRIDGE TULLYBROOM ROAD CLOGHER CO.TYRONE	BRIDGE	B2	20/10/1992	No

HB13/02/012	ICE HOUSE ST. LOUIS CONVENT CLOGHER CO.TYRONE	ICE HOUSE	B1	20/10/1992	No
HB13/02/013	GATE SCREEN ST. LOUIS CONVENT CLOGHER CO.TYRONE	Gates/ Screens/ Lodges	B1	20/10/1992	No
HB13/02/014	ORANGE HALL MAIN ST. CLOGHER CO.TYRONE	HALL	B1	20/10/1992	No
HB13/02/016	79 MAIN ST. CLOGHER CO.TYRONE	HOUSE	B2	20/10/1992	No
HB13/02/025	FORMER POOR LAW HOSPITAL TULLYBROOM ROAD CLOGHER CO.TYRONE	RESIDENTIAL HOME	B1	20/10/1992	No
HB13/02/025	FORMER POOR LAW HOSPITAL TULLYBROOM ROAD CLOGHER CO.TYRONE	RESIDENTIAL HOME	B1	20/10/1992	No
HB13/02/026	ASHFIELD PARK 8 ASHFIELD ROAD CLOGHER CO.TYRONE	HOUSE	B1	20/10/1992	No
HB13/02/027	DAISYHILL HOUSE 19 FINDERMORE ROAD CLOGHER CO.TYRONE	HOUSE	B2	20/10/1992	No
HB13/02/028	OUTBUILDINGS at DAISYHILL HOUSE 19 FINDERMORE ROAD CLOGHER CO.TYRONE	OUTBUILDING S	B1	20/10/1992	No

HB13/02/028	OUTBUILDINGS at DAISYHILL HOUSE 19 FINDERMORE ROAD CLOGHER CO.TYRONE	OUTBUILDING S	B1	20/10/1992	No
HB13/02/029	GATE LODGE at DAISYHILL HOUSE 13 FINDERMORE ROAD CLOGHER CO.TYRONE	Gates/ Screens/ Lodges	B1	20/10/1992	No
HB13/02/030	ENTRANCE GATES AND PILLARS at DAISYHILL HOUSE 19 FINDERMORE ROAD CLOGHER CO.TYRONE	Gates/ Screens/ Lodges	B1	20/10/1992	No
HB13/02/031	SUMMERHILL 70 CROSSOWEN ROAD CLOGHER CO.TYRONE	HOUSE	B2	20/10/1992	No
HB13/02/034	FARDROSS HOUSE 10 FARDROSS ROAD CLOGHER CO.TYRONE	HOUSE	B1	20/10/1992	No
HB13/02/035	Outbuildings at FARDROSS HOUSE 10 FARDROSS ROAD CLOGHER CO.TYRONE	OUTBUILDING S	B2	20/10/1992	No
HB13/02/044	PROTESTANT HALL 44 MAIN ST. CLOGHER CO.TYRONE	HALL	B1	20/10/1992	No
HB13/02/046	REAR OF 83 MAIN ST.	SHOP	B2	20/10/1992	No

	CLOGHER CO.TYRONE				
HB13/02/048	47 STATION ROAD CLOGHER CO.TYRONE	HOUSE	B2	20/10/1992	No
HB13/02/049	OLD RAILWAY GOODS SHED 47 STATION ROAD CLOGHER CO.TYRONE	OUTBUILDING S	B2	20/10/1992	No
HB13/02/053	FARDROSS BRIDGE SLATMORE ROAD CLOGHER CO.TYRONE	BRIDGE	B2	20/10/1992	No
HB13/02/056	BRIDGE FINDERMORE ROAD CLOGHER CO.TYRONE	BRIDGE	B2	20/10/1992	No
HB13/02/032	OUTBUILDINGS at SUMMERHILL 70 CROSSOWEN ROAD CLOGHER CO.TYRONE	OUTBUILD- INGS	B2	20/10/1992	No
HB13/01/009	METHODIST CHURCH MAIN ST. FIVEMILETOWN CO.TYRONE	CHURCH	B	20/07/1990	No
HB13/01/010	ST. MARY'S R C CHURCH BALLAGH ROAD FIVEMILETOWN CO.TYRONE	CHURCH	B	20/07/1990	No
HB13/01/012	AUGHENTAIN PRESBYTERIAN CHURCH SHANTONAGH ROAD FIVEMILETOWN CO.TYRONE	CHURCH	B	20/07/1990	No

HB13/03/052	ST. MATTHEW'S C OF I CHURCH AUGHER CO.TYRONE	CHURCH	B	08/07/1992	No
HB13/03/054	ST. MC CARTAN'S RC CHURCH AUGHER CO.TYRONE	CHURCH	B+	08/07/1992	No
HB13/01/029	LISLANE HOUSE 17 SHANTONAGH ROAD FIVEMILETOWN CO.TYRONE	HOUSE	B1	13/01/1993	No
HB13/01/030	OUTBUILDINGS OF LISLANE HOUSE 17 SHANTONAGH ROAD FIVEMILETOWN CO.TYRONE	OUTBUILDING S	B1	13/01/1993	No
HB13/01/032	122 SCREEBY ROAD FIVEMILETOWN CO.TYRONE	HOUSE	B2	13/01/1993	No
HB13/01/033	67 BALLAGH ROAD FIVEMILETOWN CO.TYRONE	SCHOOL	B2	13/01/1993	No
HB13/03/016	KILLYCARNAN HOUSE 11 ALTADAVEN ROAD FAVOUR ROYAL AUGHER CO.TYRONE	HOUSE	B1	25/11/1986	No
HB13/03/018	CLEANALLY CORN MILL BALLYNA- SAGGART BALLYGAWLEY CO.TYRONE	MILL	B1	20/12/1989	No
HB13/03/019	9 ALTADAVEN ROAD FAVOUR ROYAL AUGHER CO.TYRONE	HOUSE	B2	07/08/1992	No

HB13/03/023 B	OUTBUILDINGS TO REAR OF SOMERVILLE HOUSE, 20-22 MAIN STREET, AUGHER.	OUTBUILDING S	B1	07/03/1997	No
HB13/03/030	PALYMIRA LODGE 39 LISDOART ROAD BALLYGAWLEY CO.TYRONE	HOUSE	B2	07/08/1992	No
HB13/03/033	THE OLD RECTORY 10 ANNAGHILLA ROAD AUGHER CO.TYRONE	HOUSE	B1	07/08/1992	No
HB13/03/034	OLD STATION HOUSE CROSSOWEN ROAD AUGHER CO.TYRONE	SHOP	B1	07/08/1992	No
HB13/03/035	6 Springtown Road, Derrynascobe Augher Co Tyrone BT77 0AE	House	B1	07/08/1992	Yes
HB13/03/036	CORN MILL LISNAWERY ROAD AUGHER CO.TYRONE	MILL	B1	07/08/1992	No
HB13/03/038	13 ALTADAVEN ROAD FAVOUR ROYAL AUGHER CO.TYRONE	HOUSE	B2	07/08/1992	No
HB13/13/003	GATE LODGE, PARKANAUR HOUSE CASTLE- CAULFIELD CO.TYRONE	Gates/ Screens/ Lodges	B1	04/04/1979	No

HB13/13/004	PAVILLION, PARKANAUR HOUSE CASTLE- CAULFIELD CO.TYRONE	ESTATE RELATED STRUCTURES	B	04/04/1979	No
HB13/09/008 A	SUITOR'S COTTAGE 57 DUNGANNON ROAD BALLYGAWLEY CO.TYRONE BT70 2JU	HOUSE	B2	12/06/1990	No
HB13/09/003 A	OUTBUILDINGS AT 53 KILLEESHILL ROAD Ballygawley DUNGANNON CO.TYRONE	OUTBUILDING S	B1	07/11/1991	No
HB13/09/004	ST. PAUL'S CHURCH (KILLEESHILL PARISH) (C of I) 79 FASGLASHAGH ROAD DUNGANNON CO.TYRONE	CHURCH	B+	26/07/1989	No
HB13/09/005	BALLYGAWLEY CHURCH (C of I) CHURCH ST. BALLYGAWLEY CO.TYRONE	CHURCH	B	26/07/1989	No
HB13/09/006	BALLYGAWLEY PRESBYTERIAN CHURCH CHURCH ST. BALLYGAWLEY CO.TYRONE	CHURCH	B	26/07/1989	No
HB13/09/003	53 KILLEESHILL ROAD Ballygawley DUNGANNON CO.TYRONE	HOUSE	B1	16/01/1987	No

HB13/09/010	SOUTH LODGE TO MARTRAY MANOR 61 DUNGANNON ROAD BALLYGAWLEY CO.TYRONE BT70 2JU	Gates/ Screens/ Lodges	B2	15/01/1993	No
HB13/09/024	BALLYREAGH MILL 9 TULNVERN ROAD BALLYGAWLEY CO.TYRONE	MILL	B2	15/01/1993	No
HB13/09/008 B	SUITOR'S COTTAGE 59 DUNGANNON ROAD BALLYGAWLEY CO.TYRONE BT70 2JU	HOUSE	B2	12/06/1990	No
HB13/09/028	DWELLING, SCHOOL AND ORANGE HALL 125 DUNGANNON ROAD BALLYGAWLEY CO.TYRONE	HOUSE	B1	15/01/1993	No
HB13/09/035	GRANGEMOUNT 12 GRANGE ROAD BALLYGAWLEY CO.TYRONE	HOUSE	B2	15/01/1993	No
HB13/09/037	205 TULLYVAR ROAD BALLYGAWLEY CO.TYRONE	HOUSE	B2	15/01/1993	No
HB13/09/051	GATE LODGE MARTRAY MANOR MARTRAY ROAD BALLYGAWLEY CO.TYRONE	Gates/ Screens/ Lodges	B2	15/01/1993	No
HB13/10/041 C	Outbuilding complex to rear of Alexander House Main Street Caledon Co Tyrone BT68 4TZ	Outbuildings	B1	27/02/2004	Yes

HB13/01/055	Cottage and Outbuildings at 74 Alderwood Rd Fivemiletown Co. Tyrone BT75 0JG	Farm Buildings	B+	20/12/2007	Yes
HB13/02/025	FORMER POOR LAW HOSPITAL TULLYBROOM ROAD CLOGHER CO.TYRONE	RESIDENTIAL HOME	B1	20/10/1992	No
HB13/03/012	The walled garden at Favor Royal House Favour Royal Road Augher Dungannon Co Tyrone BT77 OEW	Walled Garden Structure	B1	20/11/1981	Yes
HB13/12/049	Scutch Mill Lisgallon Road Ennish TD Castlecaufield Dungannon	Mill	B1	04/12/2009	Yes
HB13/03/059	35 Ballynanny Road Lisdoart Ballygawley BT70 2LZ	House	B2	06/06/2012	Yes
HB13/10/041 A	Alexander House Main Street Caledon Co Tyrone BT68 4TZ	House	B1	09/08/1983	Yes
HB13/03/012	The walled garden at Favor Royal House Favour Royal Road Augher Dungannon Co Tyrone BT77 OEW	Walled Garden Structure	B1	20/11/1981	Yes

HB13/03/012	The walled garden at Favor Royal House Favour Royal Road Augher Dungannon Co Tyrone BT77 OEW	Walled Garden Structure	B1	20/11/1981	Yes
HB13/03/026	The West bridge at Favor Royal House Favour Royal Road Augher Dungannon Co Tyrone BT77 OEW	Bridge	B1	16/10/2006	Yes
HB13/11/037	BATTLEFORD BRIDGE BATTLEFORD ROAD CARROWBEG/ CORR/ AUGHAN- TARRAGH CO.TYRONE	BRIDGE	B2	26/10/1995	No
HB13/09/036	GATES AND RAILINGS OF GRANGEMOUNT 12 GRANGE ROAD BALLYGAWLEY CO.TYRONE	Gates/ Screens/ Lodges	B2	15/01/1993	No
HB13/10/001 F	6 BANK TERRACE MAIN ST. CALEDON CO.TYRONE	House - Terrace	B+	07/03/1977	No
HB13/10/002 B	2 ESTATE TERRACE MAIN ST. CALEDON CO.TYRONE	House - Terrace	B+	07/03/1977	No
HB13/13/002	PARKANAUR HOUSE, CASTLECAULFIE LD Dungannon CO.TYRONE	HOUSE	A	28/01/1998	No

Appendix 9

Historic Parks, Gardens and Demesnes



Land and Property Services



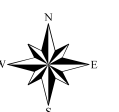
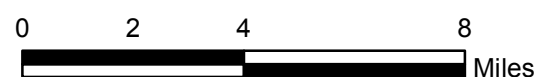
Map No. 1
Mid Ulster Historic Parks, Gardens & Demesnes



Registered Historic Parks, Gardens & Demesnes



Plan Area



Appendix 10

Historic Parks, Gardens and Demesnes List

Appendix 10

Historic Parks, Gardens and Demesnes by District electoral Area

Data Source: NIEA HED Datasets dated 18/03/2014 www.doeni.gov.uk/niea

Carntogher DEA

Registered

NIEA REFERENCE	SITE	NIEA LB REFERENCE	NIEA MONUMENT REFERENCE
L-036	AMPERTAINE HOUSE (or AMPERTAIN)	HB 8/2/2 - House	NONE

Supplementary List

NIEA REFERENCE	SITE	NIEA LB REFERENCE	NIEA MONUMENT REFERENCE
L-051	ROCKWOOD	NONE	NONE

Moyola DEA

Registered

NIEA REFERENCE	SITE	NIEA LB REFERENCE	NIEA MONUMENT REFERENCE
L-016	MOYOLA PARK	HB 8/10/1 - House	LDY 42:5 - Enclosure ; 42:7 - Castle site ; 42:29 - Church site
L-026	BALLYSCULLION HOUSE	HB 8/9/11 A - house; HB 8/9/11 B - stable block	NONE

Magherafelt DEA

Registered

NIEA REFERENCE	SITE	NIEA LB REFERENCE	NIEA MONUMENT REFERENCE
T-079	TULLYLAGAN MANOR	HB 9/5/19 - House	NONE
T-026	LOUGHRY	HB 9/5/20 - Summer House & Loughry House	TYR 38:13 - Rath ; 38:20 - Megalithic Tomb ; 38:21 - Enclosure ; 38:30 - Cist Burial

T-024	KILLYMOON CASTLE	HB 9/5/1 - House ; HB 9/5/4 - Gate Lodge	NONE
T-016	DRUM MANOR	HB 9/6/6 - House (in ruins) ; HB 9/4/6 & 8 - Lodges	SMR TYR 29:20 - Standing Stone ; 9:21 - Enclosure
T-025	LISSAN	HB 9/3/8 - House	TYR 29:9 - Rath ; 29:10 - Rath ; 29:11 - Counterscarp Rath ; 29:44 - Tree Ring ; 29:52 - Enclosure

Cookstown DEA

Registered

NIEA REFERENCE	SITE	NIEA LB REFERENCE	NIEA MONUMENT REFERENCE
T-017	DRUMCAIRNE HOUSE	HB 9/8/7 - House	SMR TYR 39:3 - Hermit's Cell ; 39:51 - Enclosure ; 39:52- Enclosure ; 47:12 - Tree Ring
T-058	STEWART or STUART HALL	HB 9/8/22 - Stable & farm buildings	SMR TYR 39:46 - Tree Ring
T-079	TULLYLAGAN MANOR	HB 9/5/19 - House	None

Supplementary List

NIEA REFERENCE	SITE	NIEA LB REFERENCE	NIEA MONUMENT REFERENCE
T-031	POMEROY HOUSE	HB 9/2/10 - Vault	SMR TYR 37:3 - Enclosure ; 37:4 - Enclosure

Torrent DEA

Registered

NIEA REFERENCE	SITE	NIEA LB REFERENCE	NIEA MONUMENT REFERENCE
T-006	BENBURB	HB 13/11/20 - house; HB 15/12/6 - bridge; HB 13/11/21 - church	TYR 61:2 - Castle

Supplementary List

NIEA REFERENCE	SITE	NIEA LB REFERENCE	NIEA MONUMENT REFERENCE
T-049	CORICK	NONE	Tyr 059:042 - Rath; Tyr 059:043 - Enclosure; Tyr 059:044 - Rath & Tree Ring

Dungannon DEA**Registered**

NIEA REFERENCE	SITE	NIEA LB REFERENCE	NIEA MONUMENT REFERENCE
T-006	BENBURB	HB 13/11/20 - house; HB 15/12/6 - bridge; HB 13/11/21 - church	TYR 61:2 - Castle

Clogher Valley DEA**Registered**

NIEA REFERENCE	SITE	NIEA LB REFERENCE	NIEA MONUMENT REFERENCE
T-008	CALEDON	HB13/10/4 - House ; HB 13/10/6 - Coach Yard ; HB 13/10/23 - Stables ; HB 13/10/4-58 - various buildings incl. gate lodges, Dowager's House, bridges etc.	TYR 71:1 - Cross & Well ; 71:2 - Tree Ring ; 71:3 - Crannog ; ARM 11:16 - enclosure ; 11:22 - Graveyard
T-007	BLESSINGBOURNE	HB 13/1/3 - House ; HB 13/1/6 - Gate Lodge	TYR 64:27 & 28 - Enclosures
T-001	AUGHENTAIN	HB 13/1/50 - Bridge	NONE
T-011	CLOGHER PARK	HB 13/2/2 - House, entrance & lodge	TYR 58;33 - Hill Fort & Rath ; 59: 55, 80 & 90 - Enclosures ; 63:13 - Enclosure ; 65:14 - Large Enclosure & 65:20 Church site
T-046	RAVELLEA (THE THISTLE)	NONE	TYR 060:042 - The Thistle
T-030	PARKANAUR	HB 13/3/2 - House, stable yard, terrace, gates etc. ; HB 13/3/4 - Walled	TYR 054:039 - Crannog

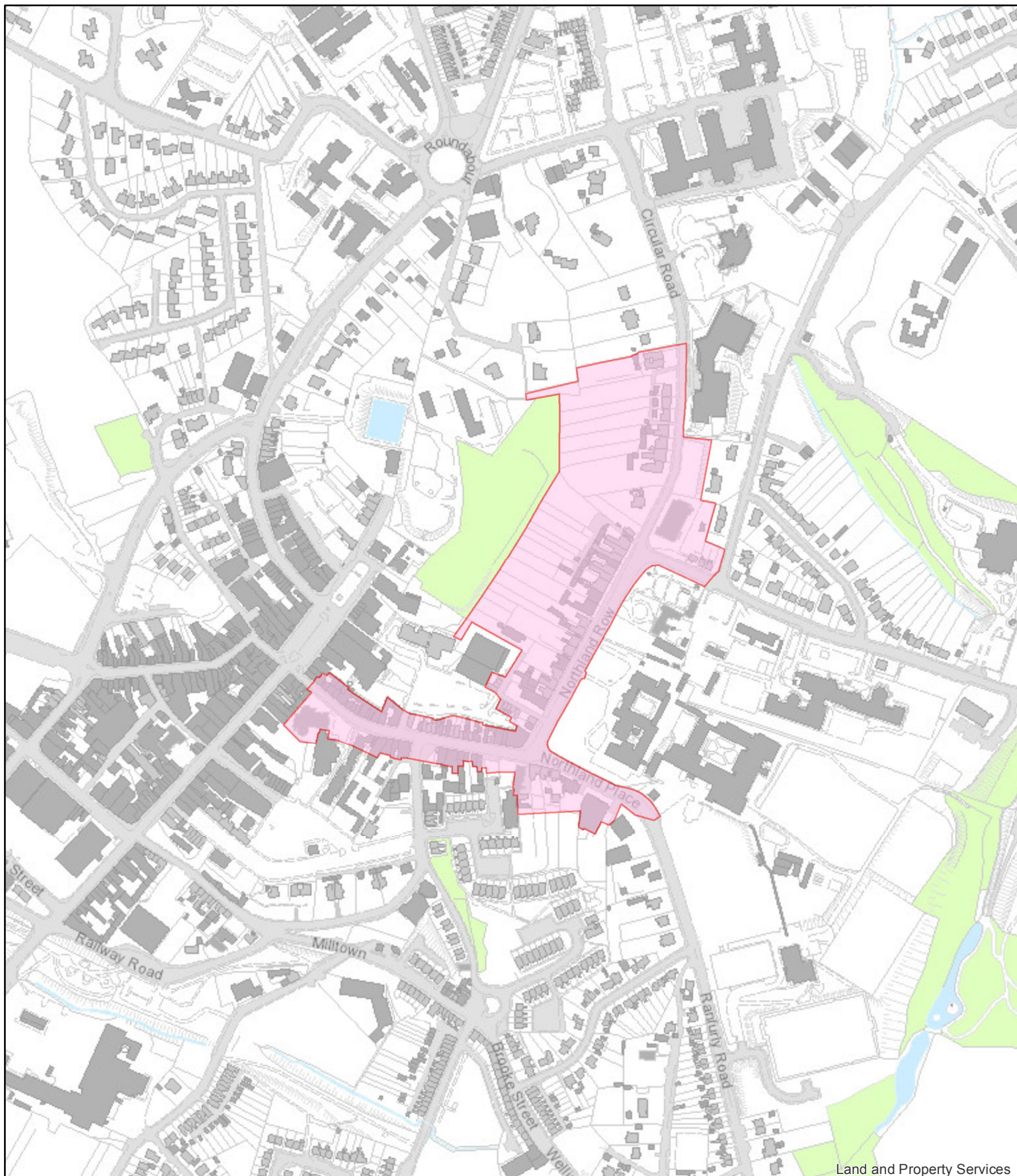
		Garden ; HB 13/3/3 - Gate Lodge, Gates & Screen	
--	--	--	--

Supplementary List

NIEA REFERENCE	SITE	NIEA LB REFERENCE	NIEA MONUMENT REFERENCE
T-049	CORICK	NONE	Tyr 059:042 - Rath; Tyr 059:043 - Enclosure; Tyr 059:044 - Rath & Tree Ring
T-002	SPUR ROYAL	NONE	Tyr 059:039 - Castle & Bawn, Spur Royal Castle; Tyr 059:040 - Platform Rath; Tyr 059:041 - possible Crannog
T-041	DAISYHILL HOUSE	HB 13/02/27 - house , HB 13/02/28 - outbuildings	TYR 58:25 - Rath, 58:26 & 43 - standing stones, 58:27, 48, 49 & 50 - tree rings
T-048	FARDROSS	HB13/2/34 - house, HB 13/2/35 - outbuidings	TYR 64:33 - platform rath
T-069	KILLYBRICK HOUSE	HB13/3/9 - house, HB 13/3/17 - gate lodge	TYR 59:50 - rath
T-065	KILLYFADDY MANOR	HB 13/2/5 - house	TYR 58:40 - crannog
T-053	MARTRAY HOUSE	HB 13/9/1 - house	NONE

Appendix 11

Conservation Areas



Land and Property Services



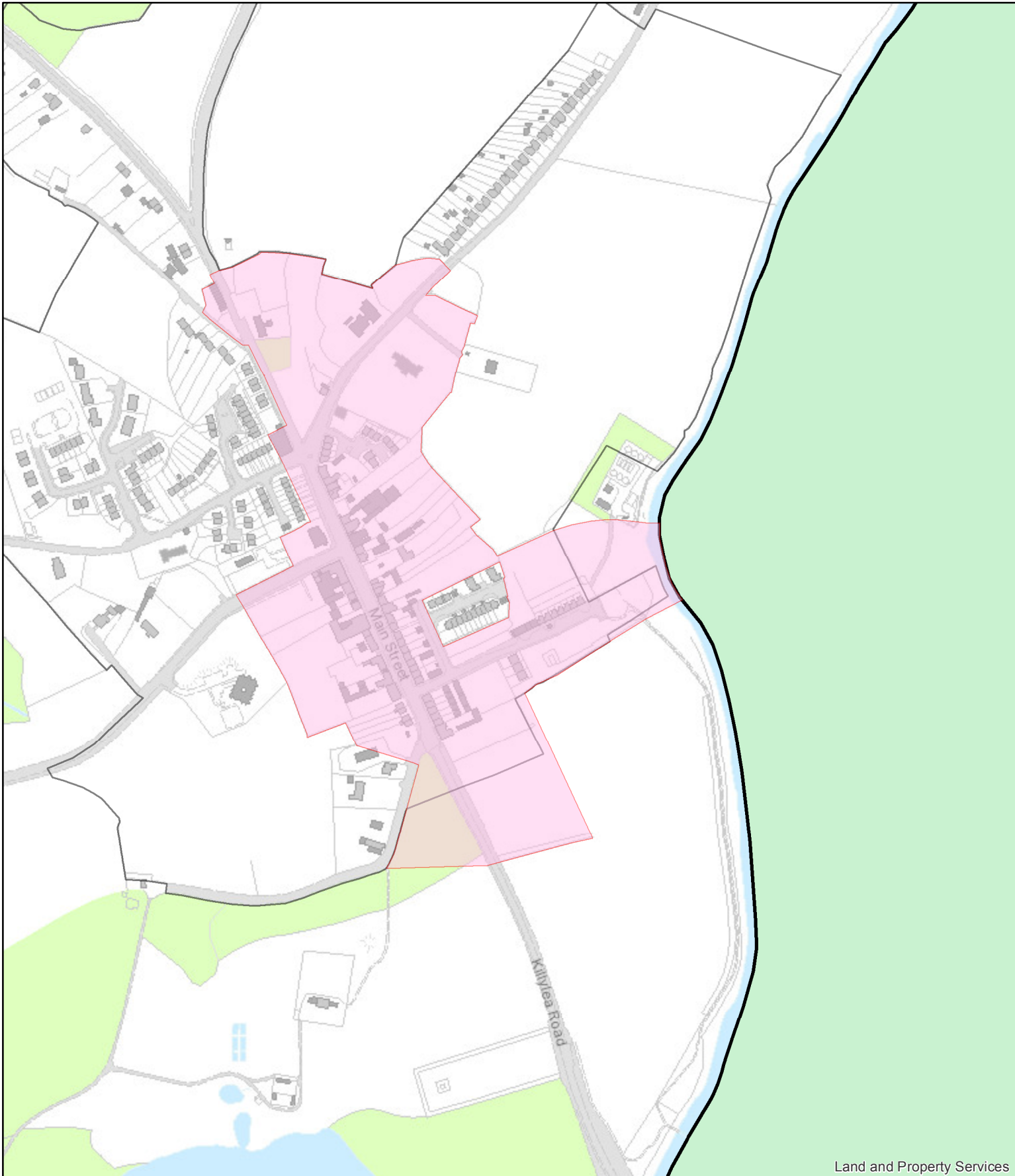
Comhairle Ceantair
Lár Uladh
Mid Ulster
District Council

Map No. 1 Northland Conservation Area, Dungannon

Northland, Dungannon

0 0.045 0.09 0.18
Miles





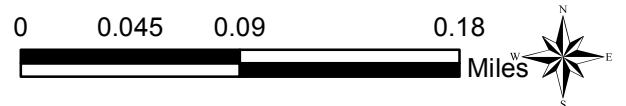
Land and Property Services

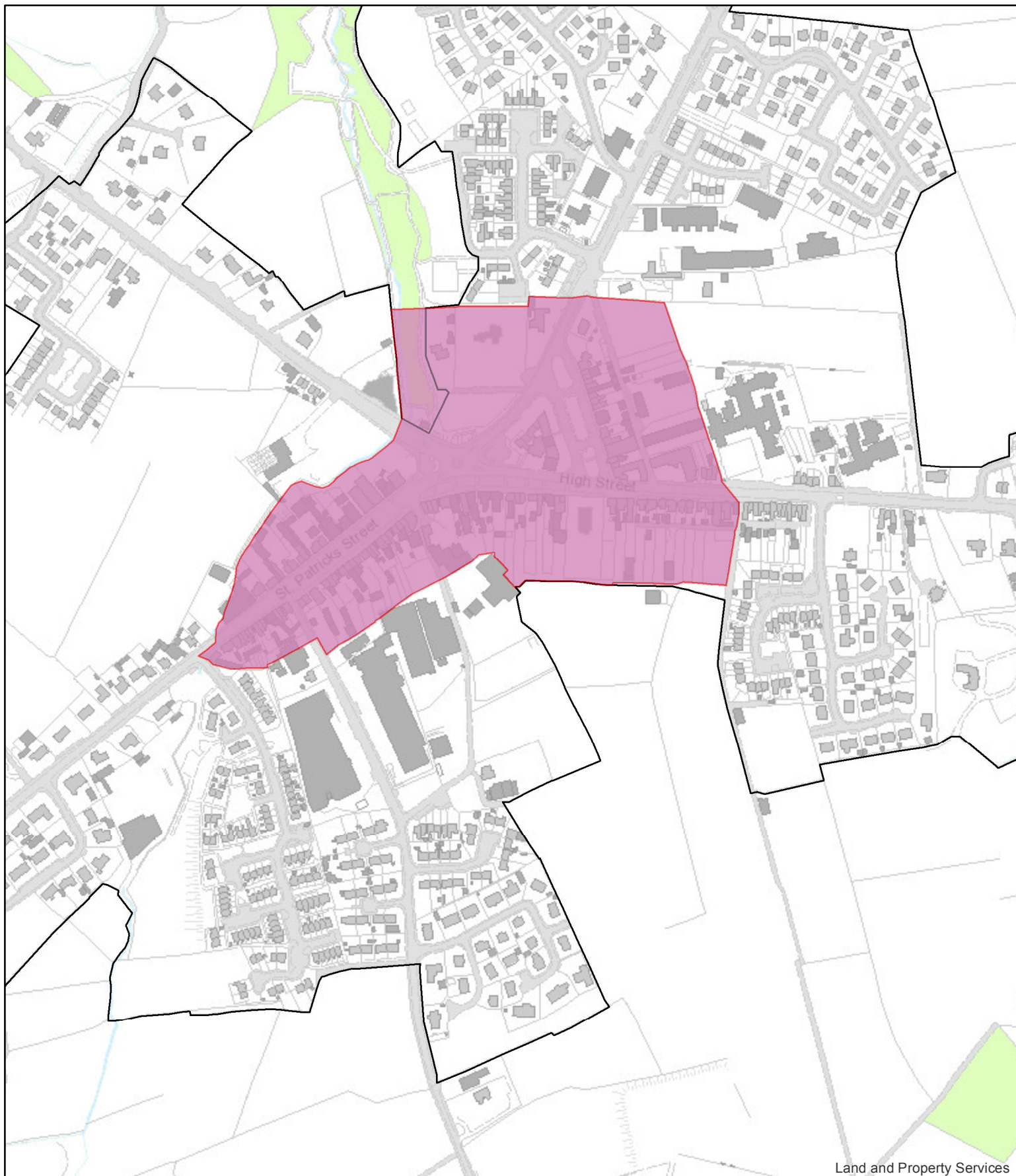


Comhairle Ceantair
Lár Uladh
Mid Ulster
District Council

Map No. 2 Caledon Conservation Area

-  Caledon Conservation Area
-  Caledon Settlement Limit





Land and Property Services



Comhairle Ceantair
Lár Uladh
Mid Ulster
District Council

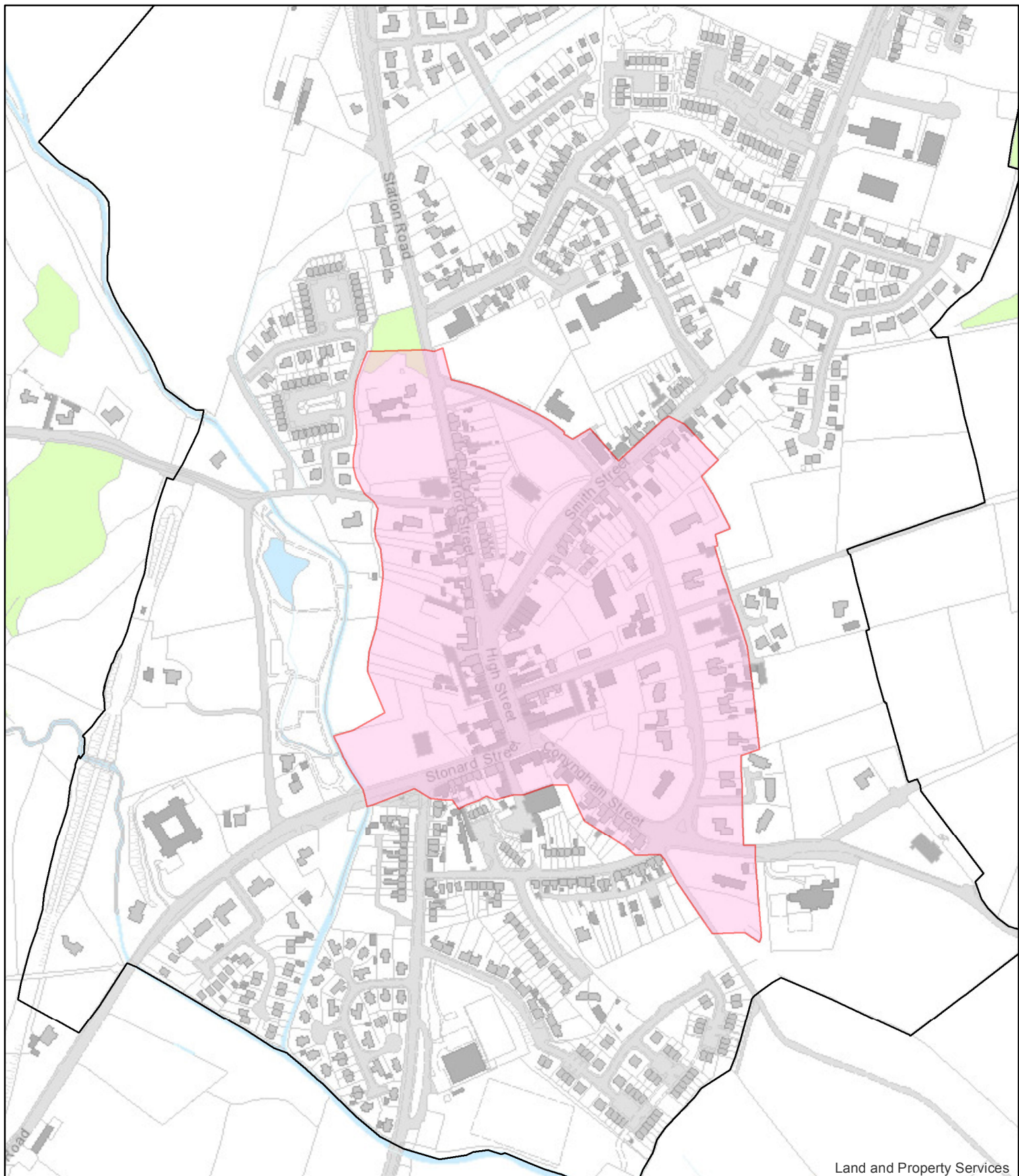
Map No. 3 Draperstown Conservation Area

Draperstown Conservation Area

Draperstown Settlement Limit

0 0.045 0.09 0.18
Miles





Comhairle Ceantair
Lár Uladh
Mid Ulster
District Council

Map No. 4 Moneymore Conservation Area



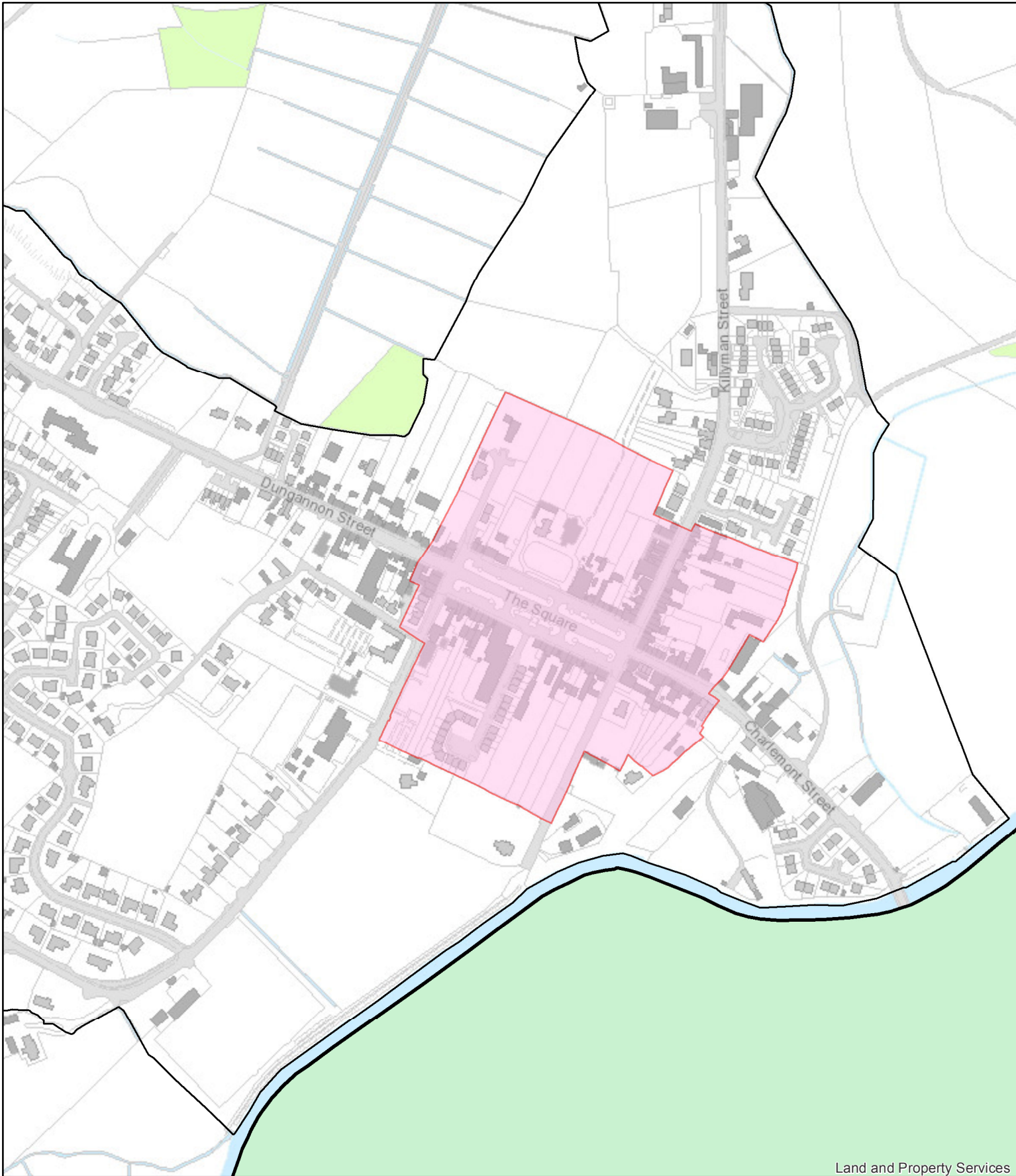
Moneymore



Moneymore Settlement Limit

0 0.045 0.09 0.18
Miles





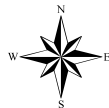
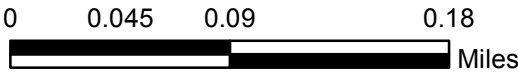
Land and Property Services



Comhairle Ceantair
Lár Uladh
Mid Ulster
District Council

Map No. 5
Moy Conservation Area

-  **Moy Conservation Area**
-  **Moy Settlement Limit**



Appendix 12

Areas of Townscape and Villagescape Character



Land and Property Services




Comhairle Ceantair
Lár Uladh
Mid Ulster
District Council

Map No. 1 Ballygawley

 **Ballygawley Settlement Limit**

 **Areas of Townscape/Villagescape Character**

0 0.045 0.09 0.18
 Miles






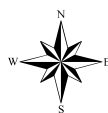
Comhairle Ceantair
Lár Uladh
Mid Ulster
District Council

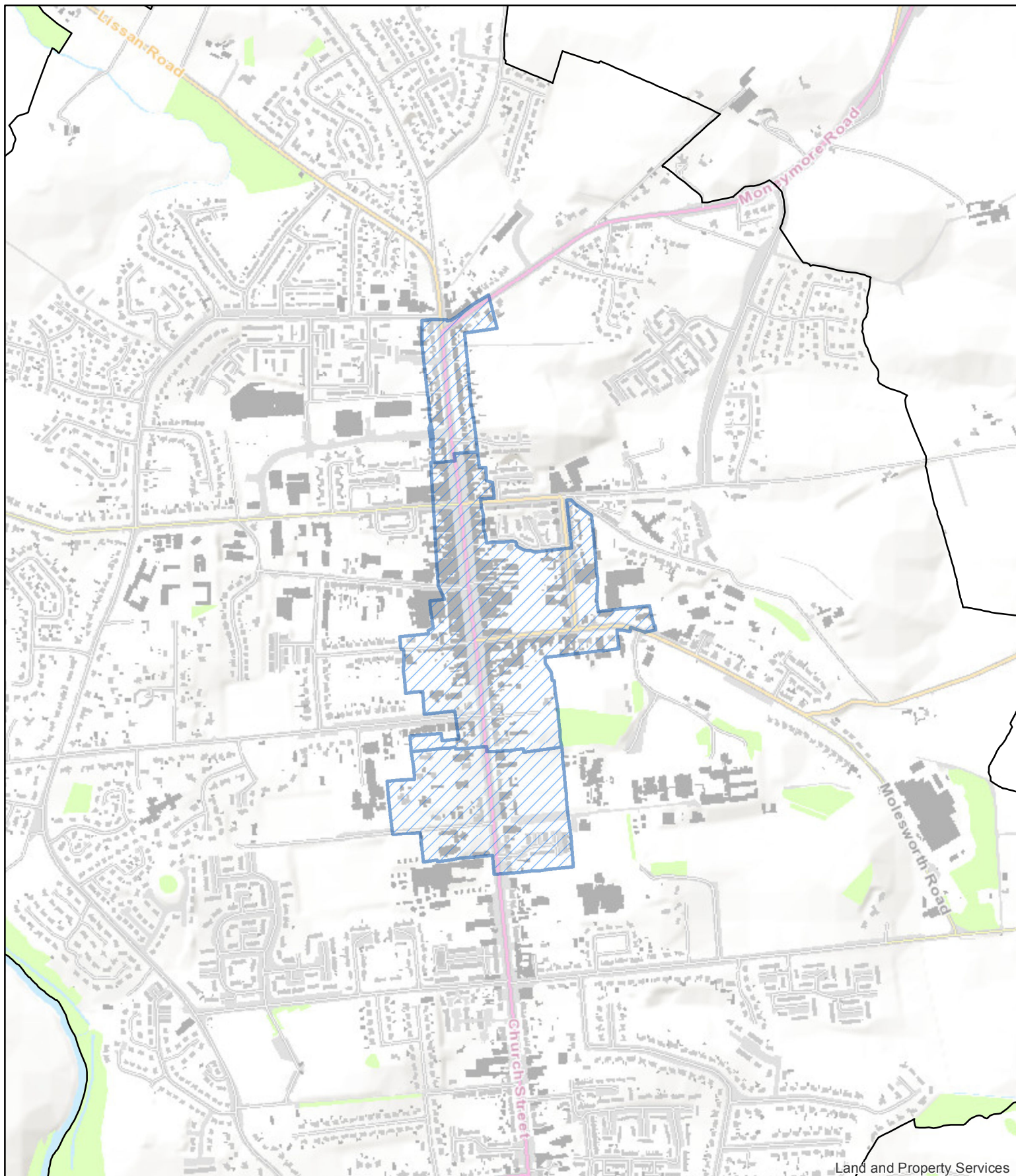
Map No. 2 Coalisland

 Coalisland Settlement Limit

 Areas of Townscape/Villagescape Character

0 0.045 0.09 0.18
 Miles





Land and Property Services



Comhairle Ceantair
Lár Uladh
Mid Ulster
District Council

Map No. 3 Cookstown



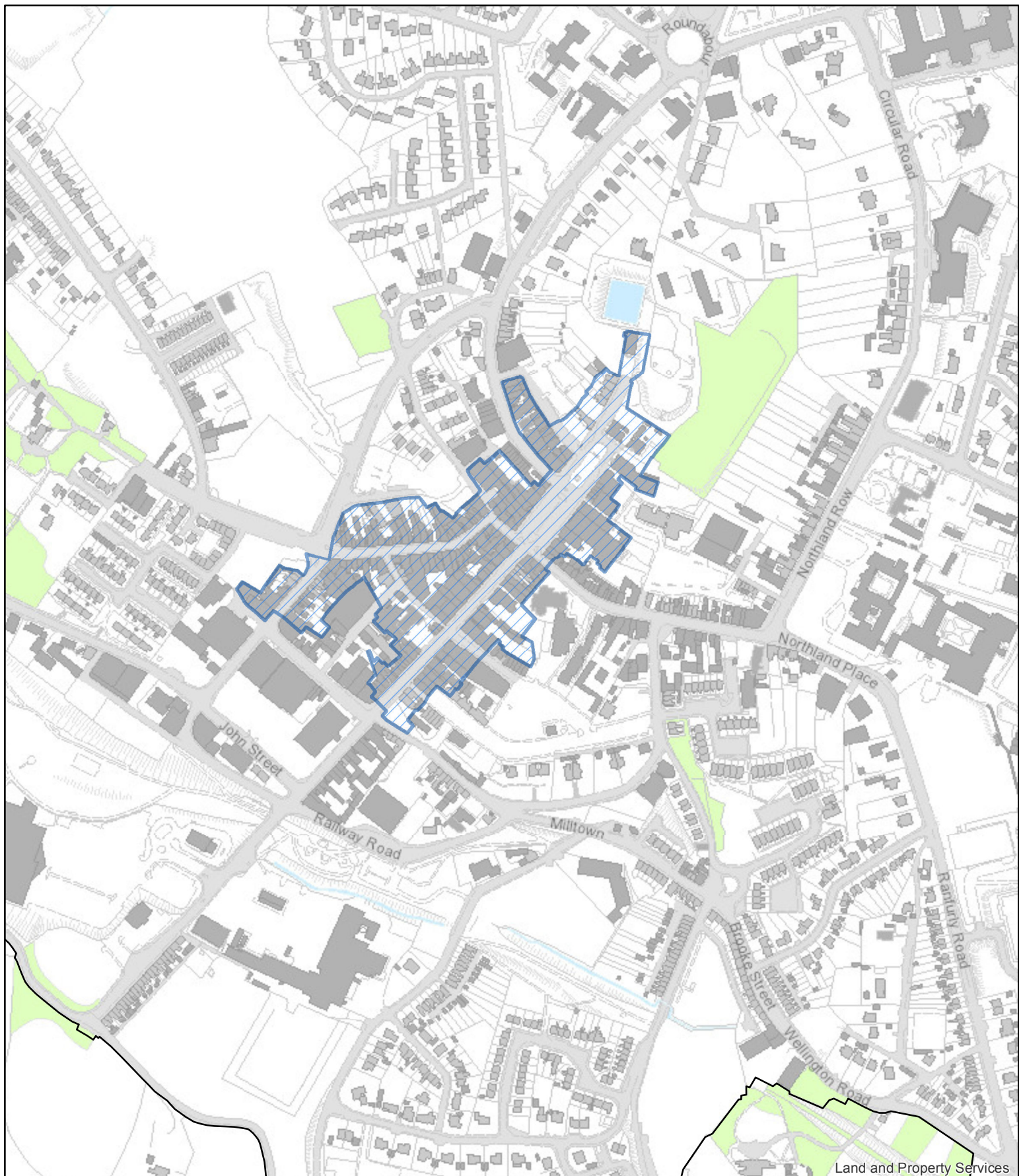
Cookstown Settlement Limit



Areas of Townscape/Villagescape Character

0 0.075 0.15 0.3
Miles





Land and Property Services



Comhairle Ceantair
Lár Uladh
Mid Ulster
District Council

Map No. 4 Dungannon



Dungannon Settlement Limit



Areas of Townscape/Villagescape Character

0 0.045 0.09 0.18
Miles






Land and Property Services



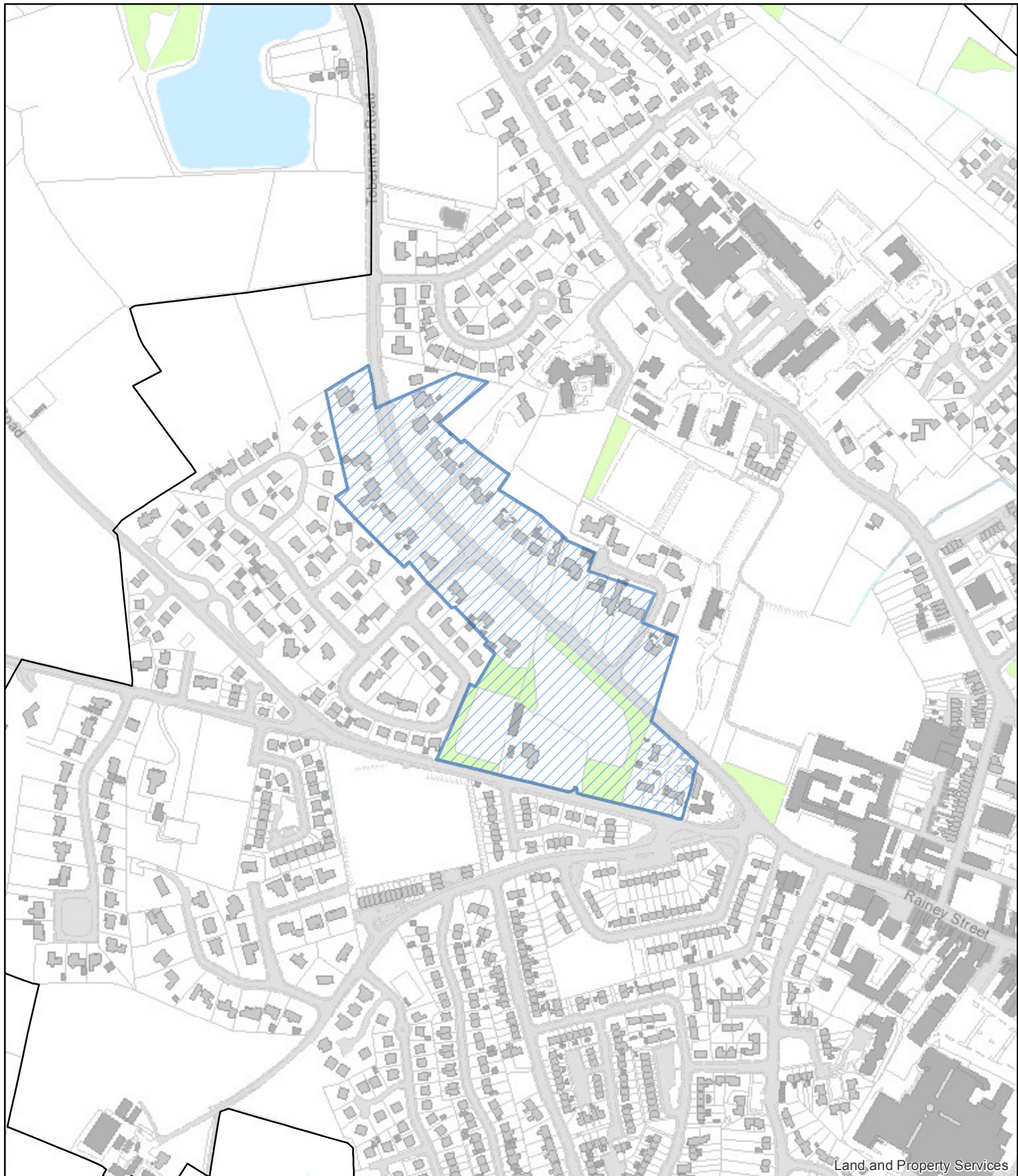
Comhairle Ceantair
Lár Uladh
Mid Ulster
District Council

Map No. 5 Maghera

-  **Maghera Settlement Limit**
-  **Areas of Townscape/Villagescape Character**

0 0.045 0.09 0.18
 Miles





Land and Property Services




Comhairle Ceantair
Lár Uladh
Mid Ulster
District Council

Map No. 6 Magherafelt

 Magherafelt Settlement Limit

 Areas of Townscape/Villagescape Character

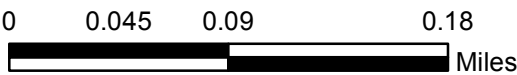
0 0.045 0.09 0.18
 Miles

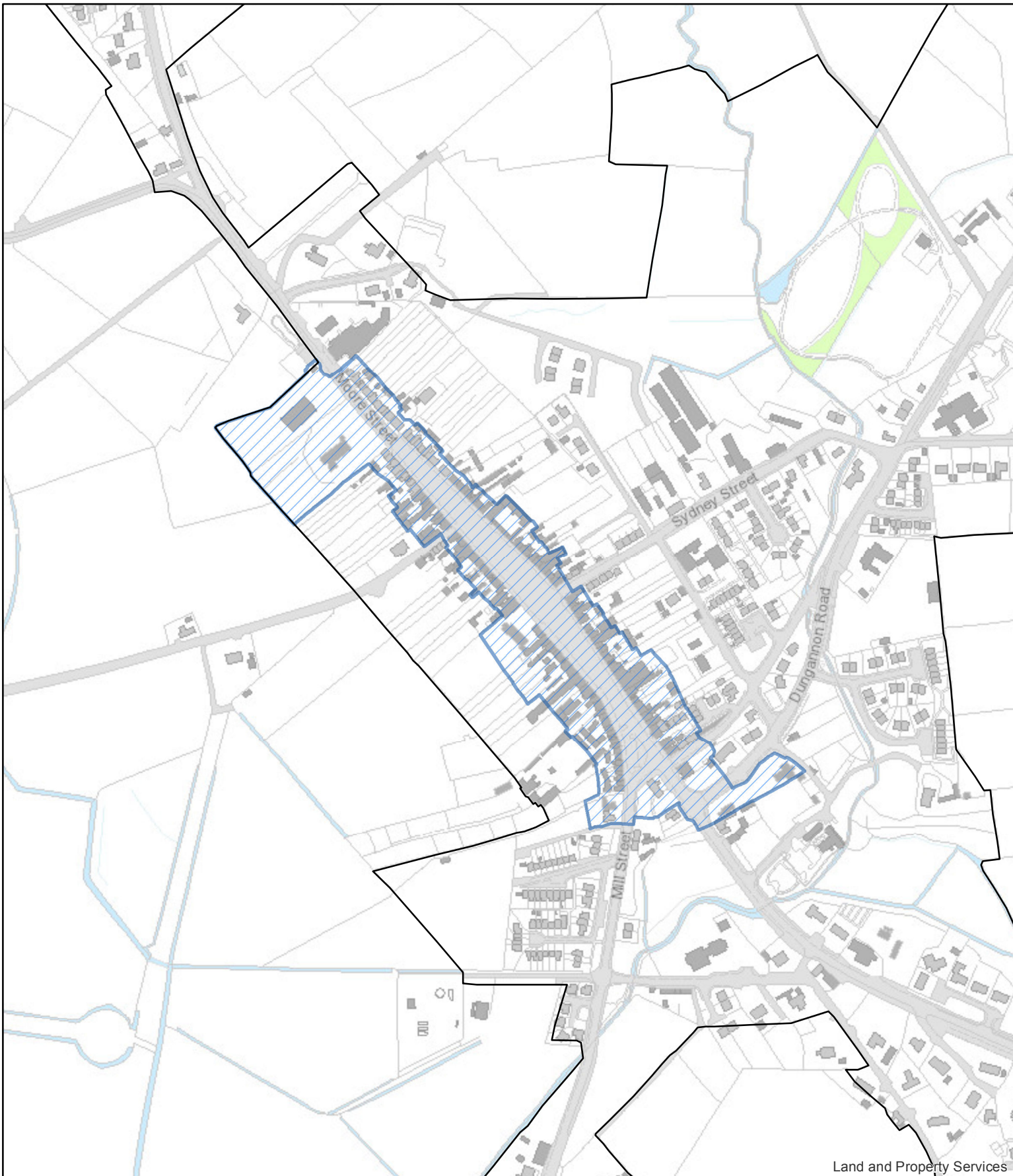




**Map No. 7
Augher**

-  **Augher Settlement Limit**
-  **Areas of Townscape/Villagescape Character**





Land and Property Services




Comhairle Ceantair
Lár Uladh
Mid Ulster
District Council

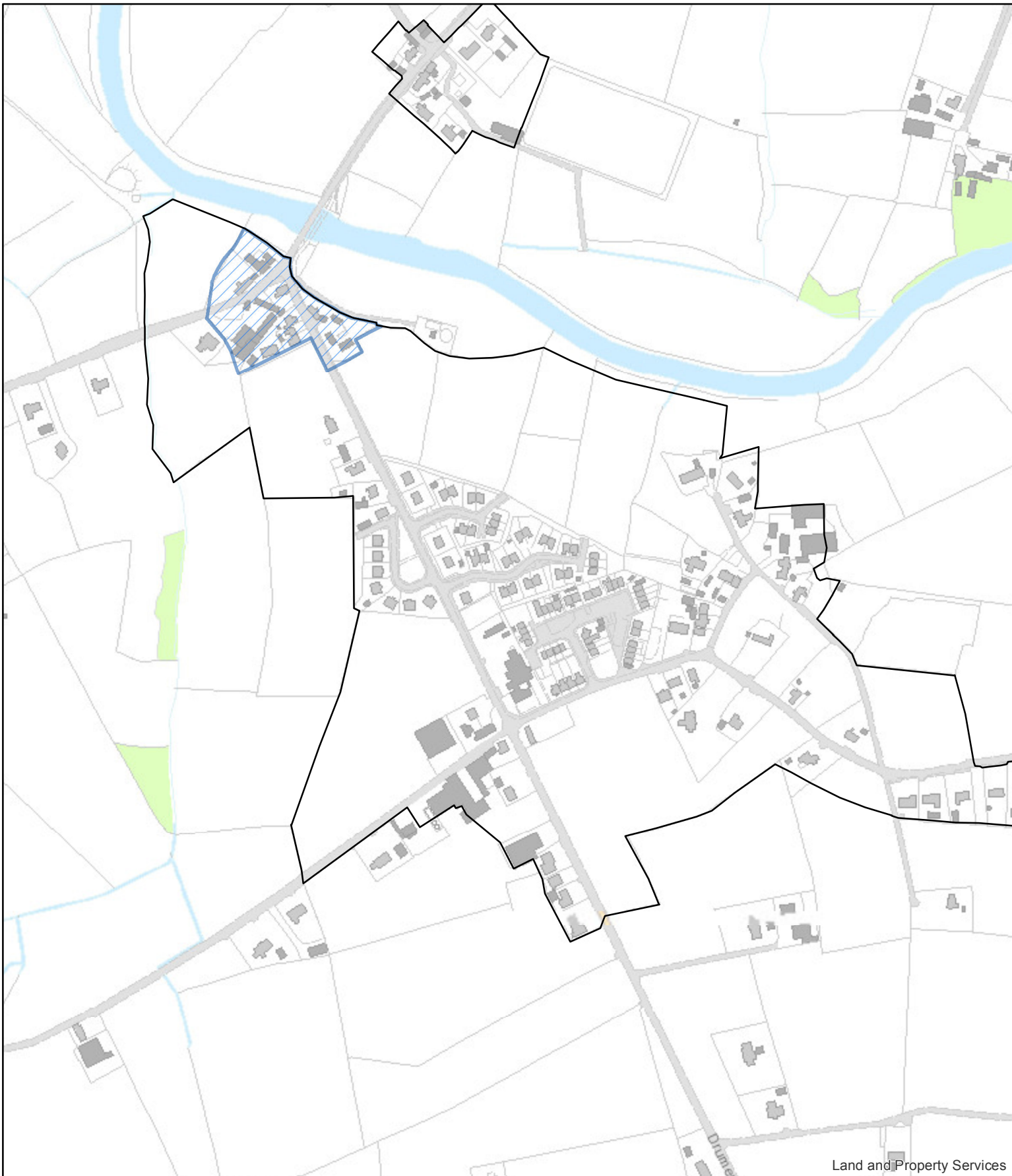
Map No. 8 Aughnacloy

 **Aughnacloy Settlement Limit**

 **Areas of Townscape/Villagescape Character**

0 0.045 0.09 0.18
 Miles






Comhairle Ceantair
Lár Uladh
Mid Ulster
District Council

Map No. 9 Ballinderry

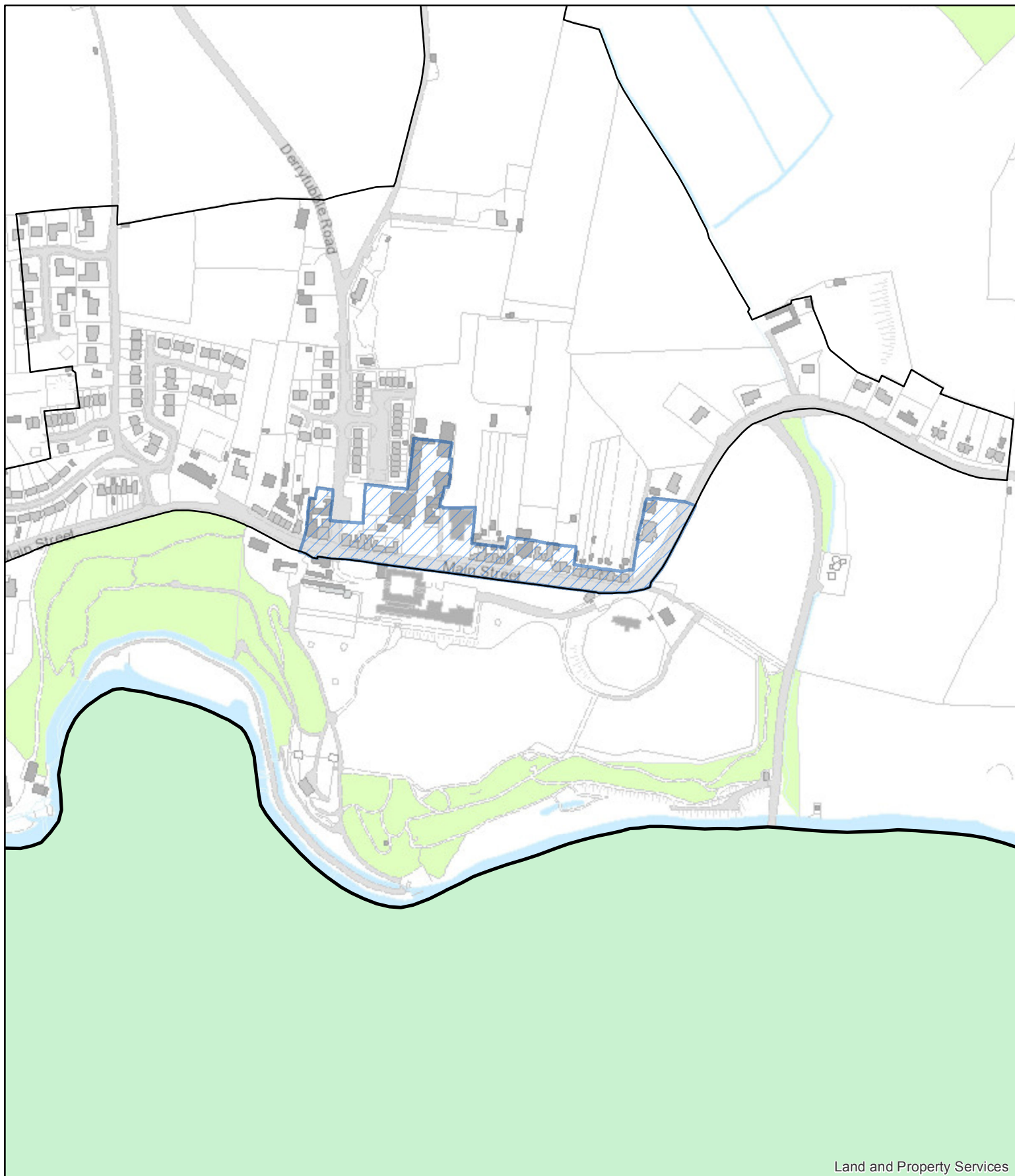
 **Ballinderry Settlement Limit**

 **Areas of Townscape/Villagescape Character**

0 0.045 0.09 0.18
 Miles







Land and Property Services



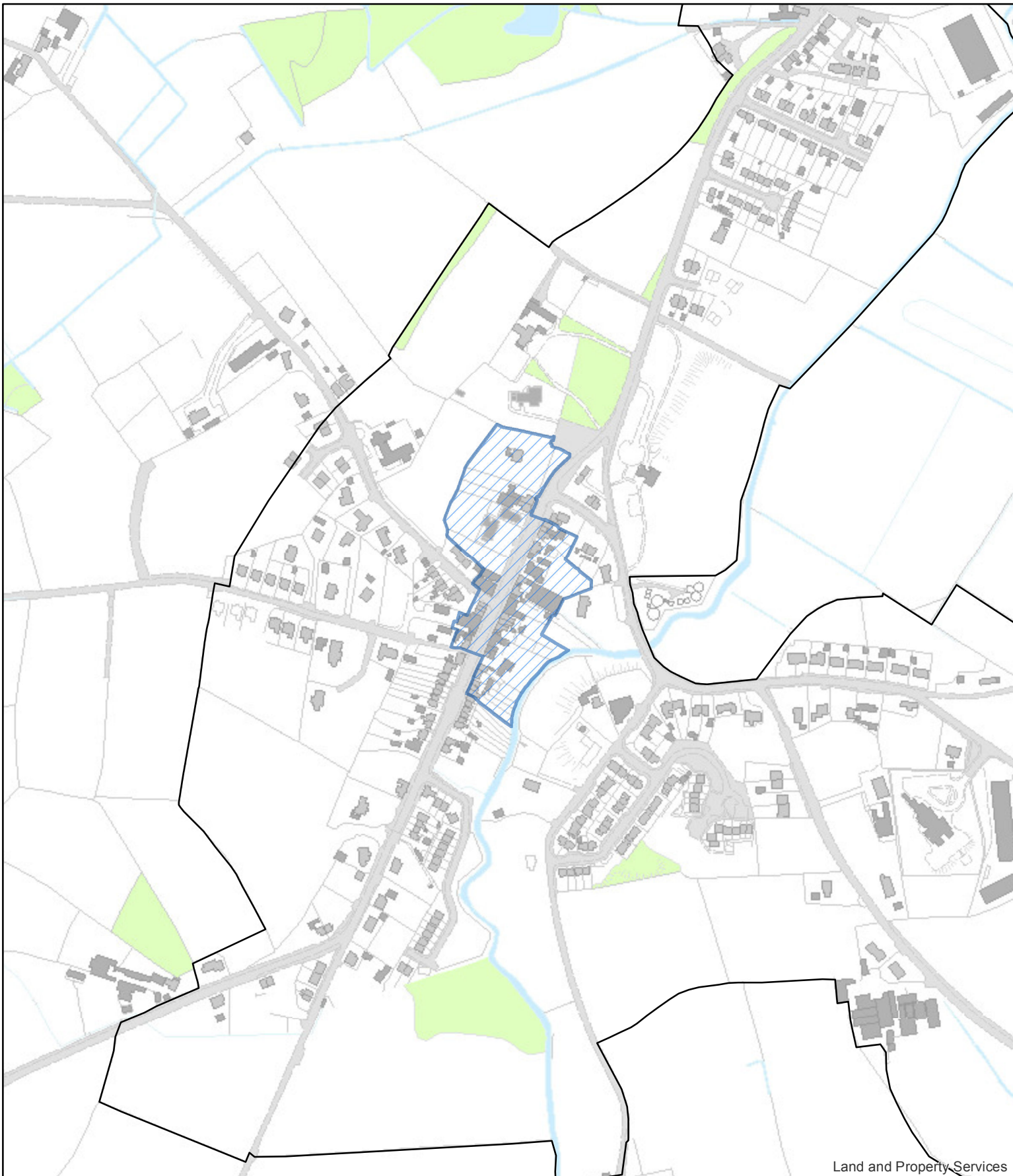
Map No. 11 Benburb

 Benburb Settlement Limit

 Areas of Townscape/Villagescape Character

0 0.045 0.09 0.18
Miles





Land and Property Services




Comhairle Ceantair
Lár Uladh
Mid Ulster
District Council

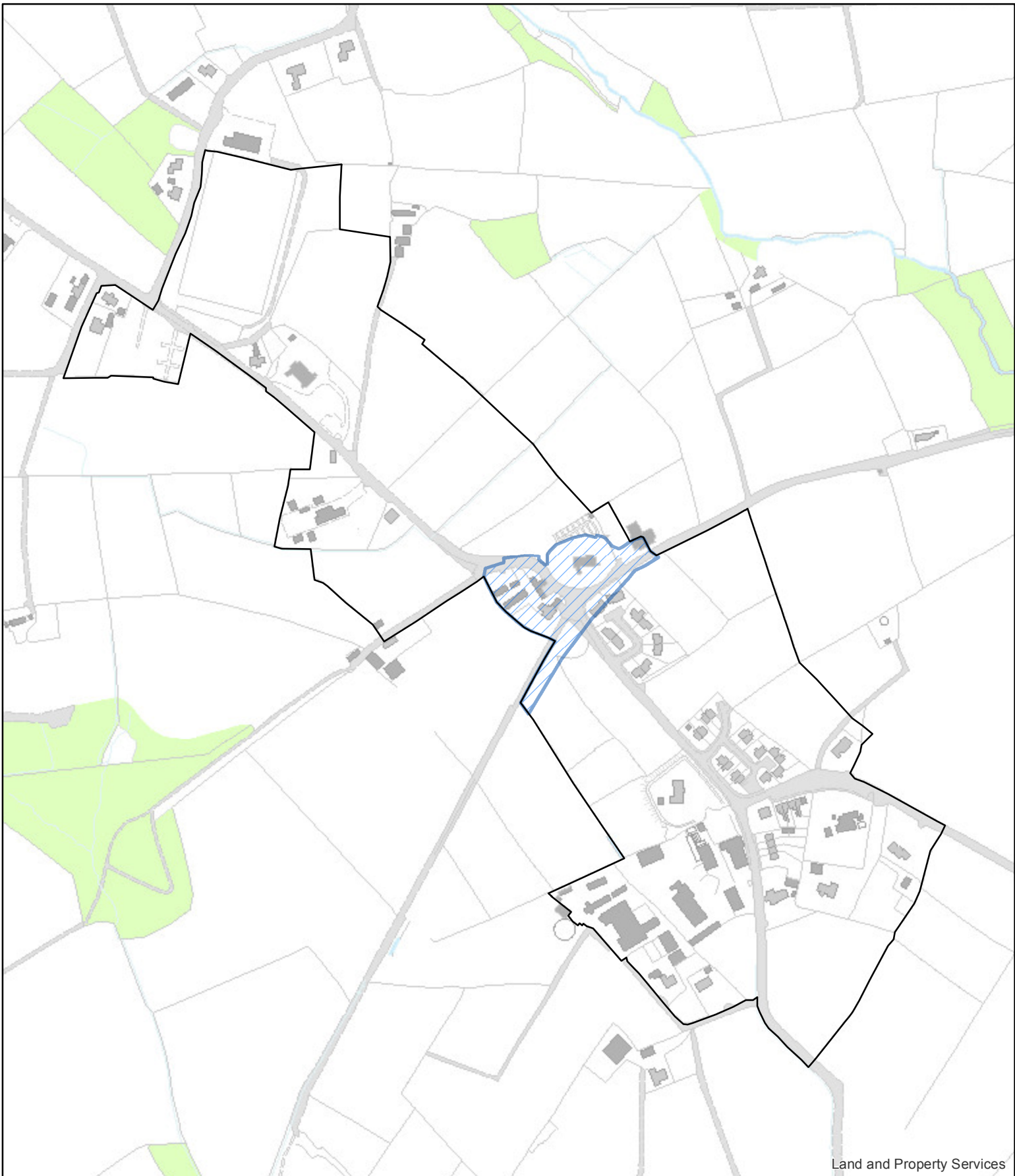
Map No. 12 Castlecaulfield

 **Castlecaulfield Settlement Limit**

 **Areas of Townscape/Villagescape Character**

0 0.045 0.09 0.18
 Miles






Comhairle Ceantair
Lár Uladh
Mid Ulster
District Council

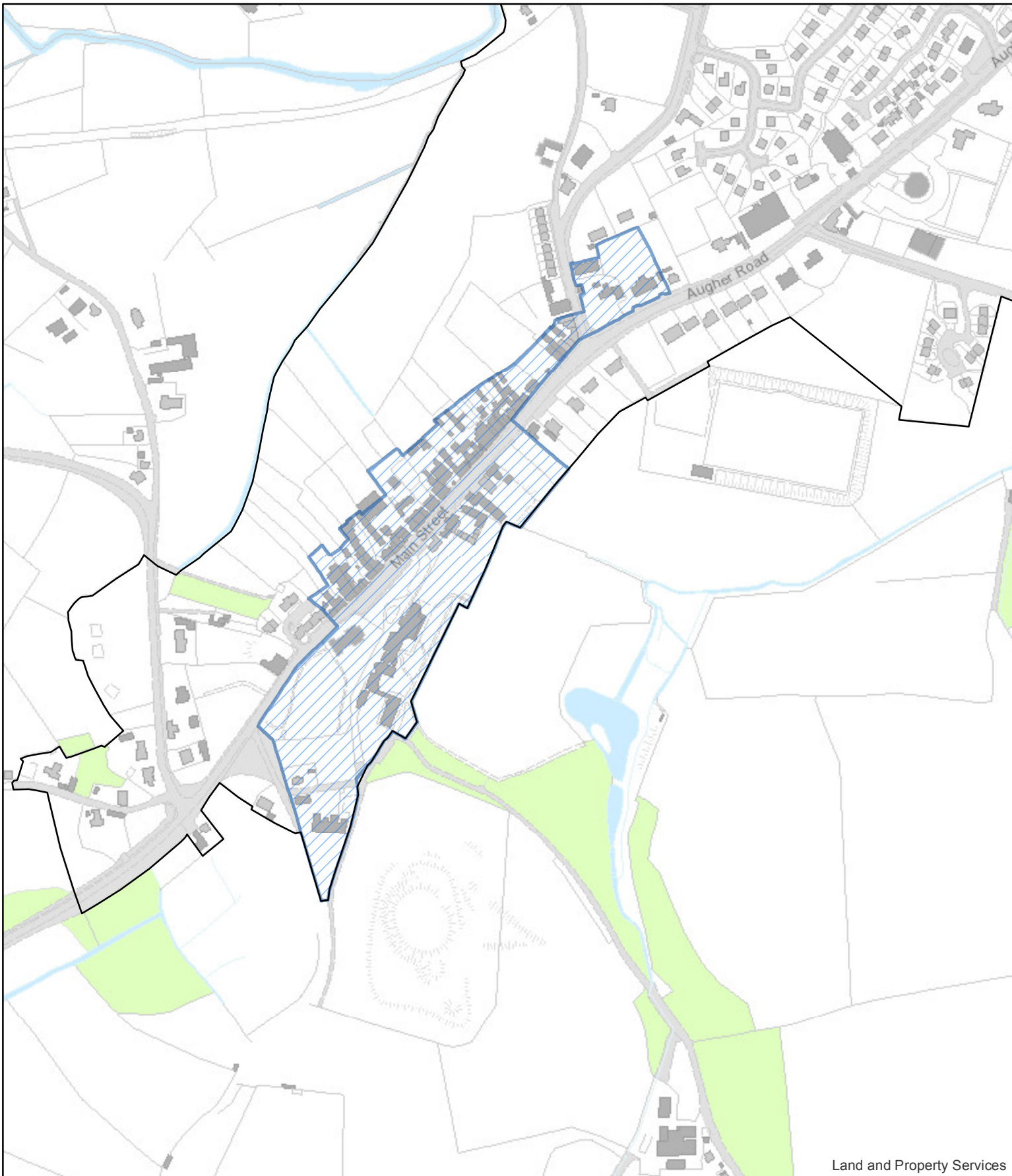
Map No. 13 Churchtown

 **Churchtown Settlement Limit**

 **Areas of Townscape/Villagescape Character**

0 0.045 0.09 0.18
 Miles





Land and Property Services




Comhairle Ceantair
Lár Uladh
Mid Ulster
District Council

Map No. 14 Clogher

 Clogher Settlement Limit

 Areas of Townscape/Villagescape Character

0 0.045 0.09 0.18
 Miles





Land and Property Services




Comhairle Ceantair
Lár Uladh
Mid Ulster
District Council

Map No. 15 Coagh

 **Coagh Settlement Limit**

 **Areas of Townscape/Villagescape Character**

0 0.045 0.09 0.18
 Miles





Land and Property Services




Comhairle Ceantair
Lár Uladh
Mid Ulster
District Council

Map No. 16 Donaghmore

 Donaghmore Settlement Limit

 Areas of Townscape/Villagescape Character

0 0.045 0.09 0.18
 Miles





Land and Property Services




Comhairle Ceantair
Lár Uladh
Mid Ulster
District Council

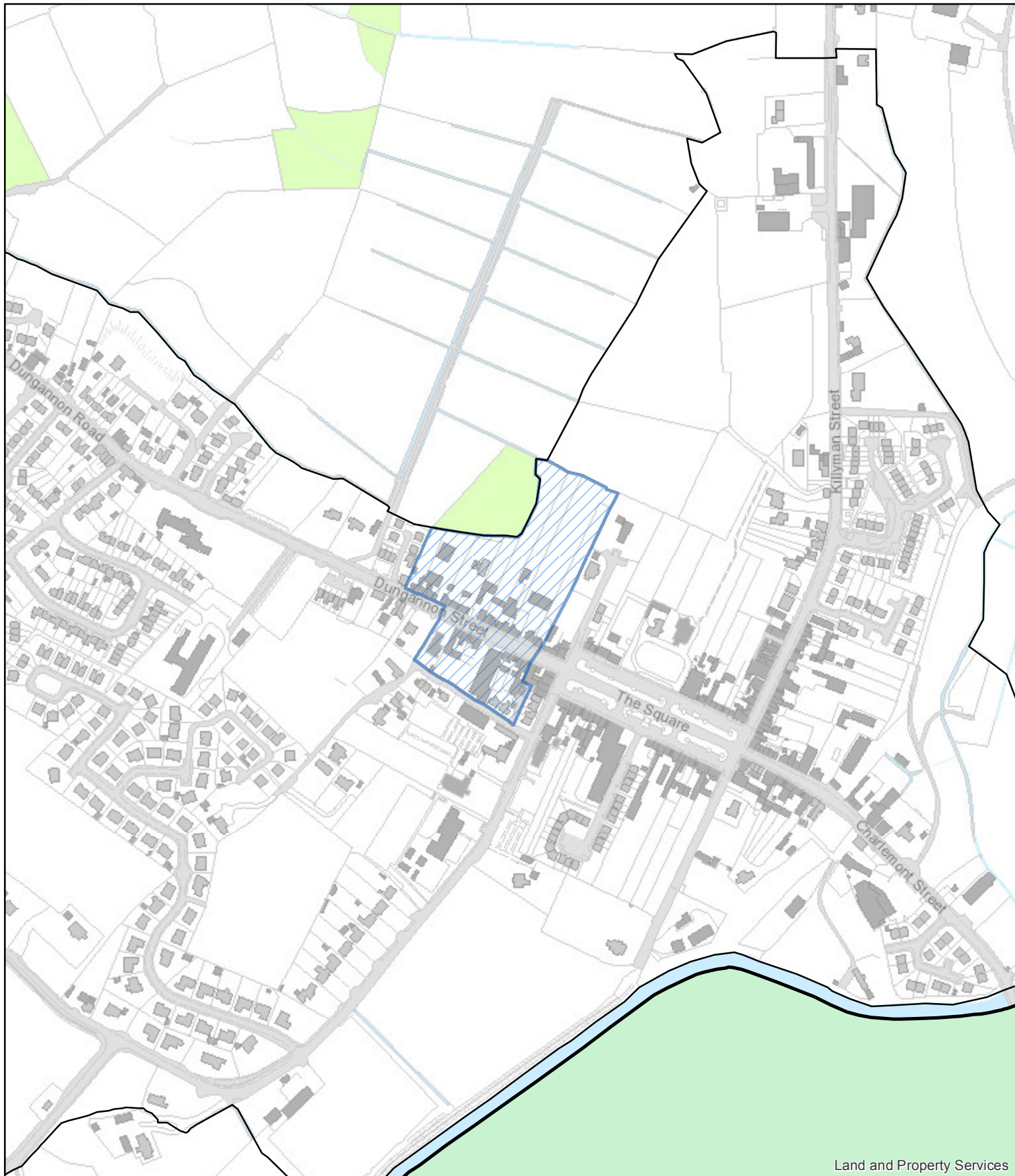
Map No. 17 Fivemiletown

 Fivemiletown Settlement Limit

 Areas of Townscape/Villagescape Character

0 0.045 0.09 0.18
 Miles





Land and Property Services




Comhairle Ceantair
Lár Uladh
Mid Ulster
District Council

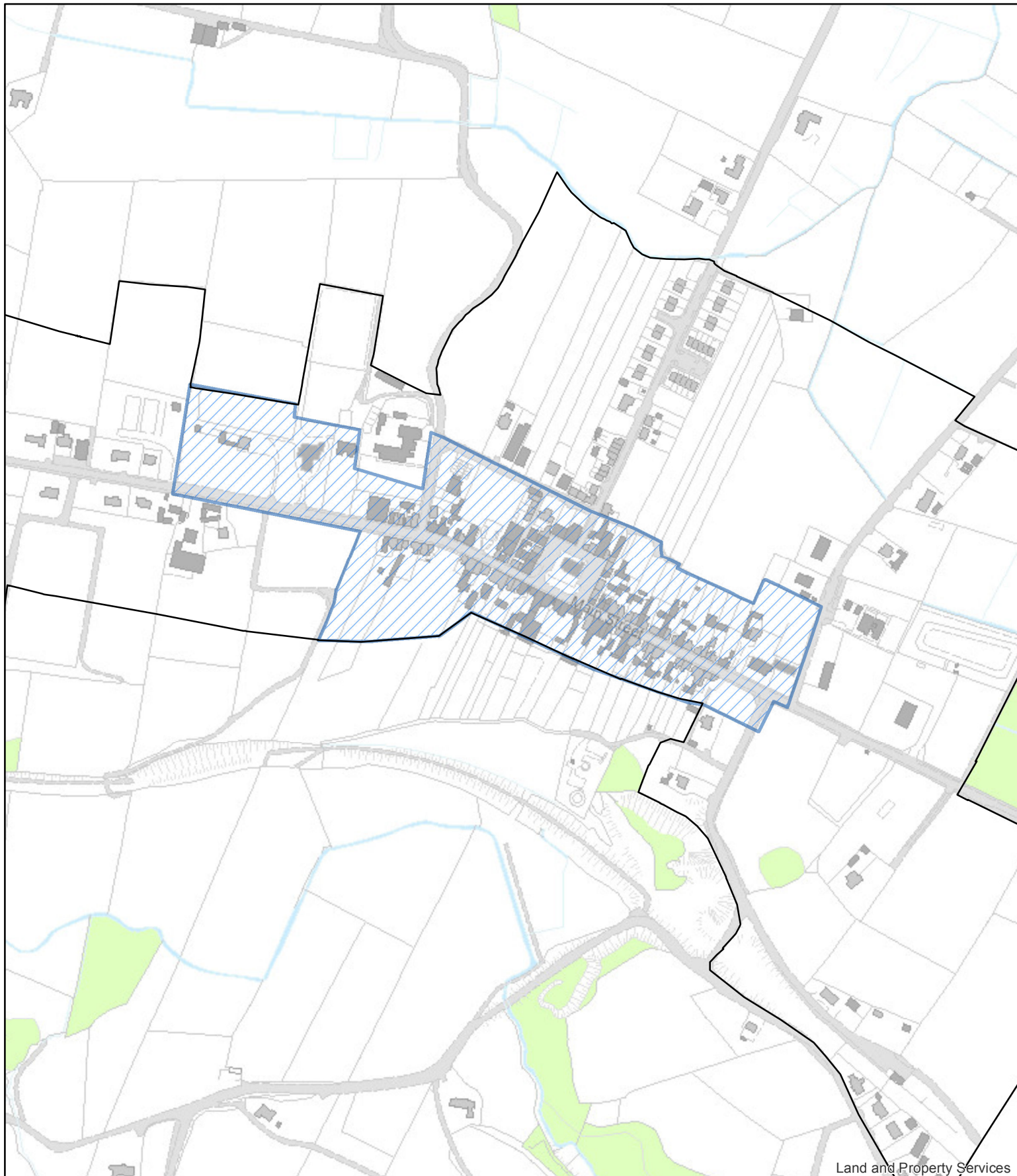
Map No. 18 Moy

 **Moy Settlement Limit**

 **Areas of Townscape/Villagescape Character**

0 0.045 0.09 0.18
 Miles





Land and Property Services



Comhairle Ceantair
Lár Uladh
Mid Ulster
District Council

Map No. 19 Pomeroy



Pomeroy Settlement Limit



Areas of Townscape/Villagescape Character

0 0.045 0.09 0.18
Miles





Land and Property Services




Comhairle Ceantair
Lár Uladh
Mid Ulster
District Council

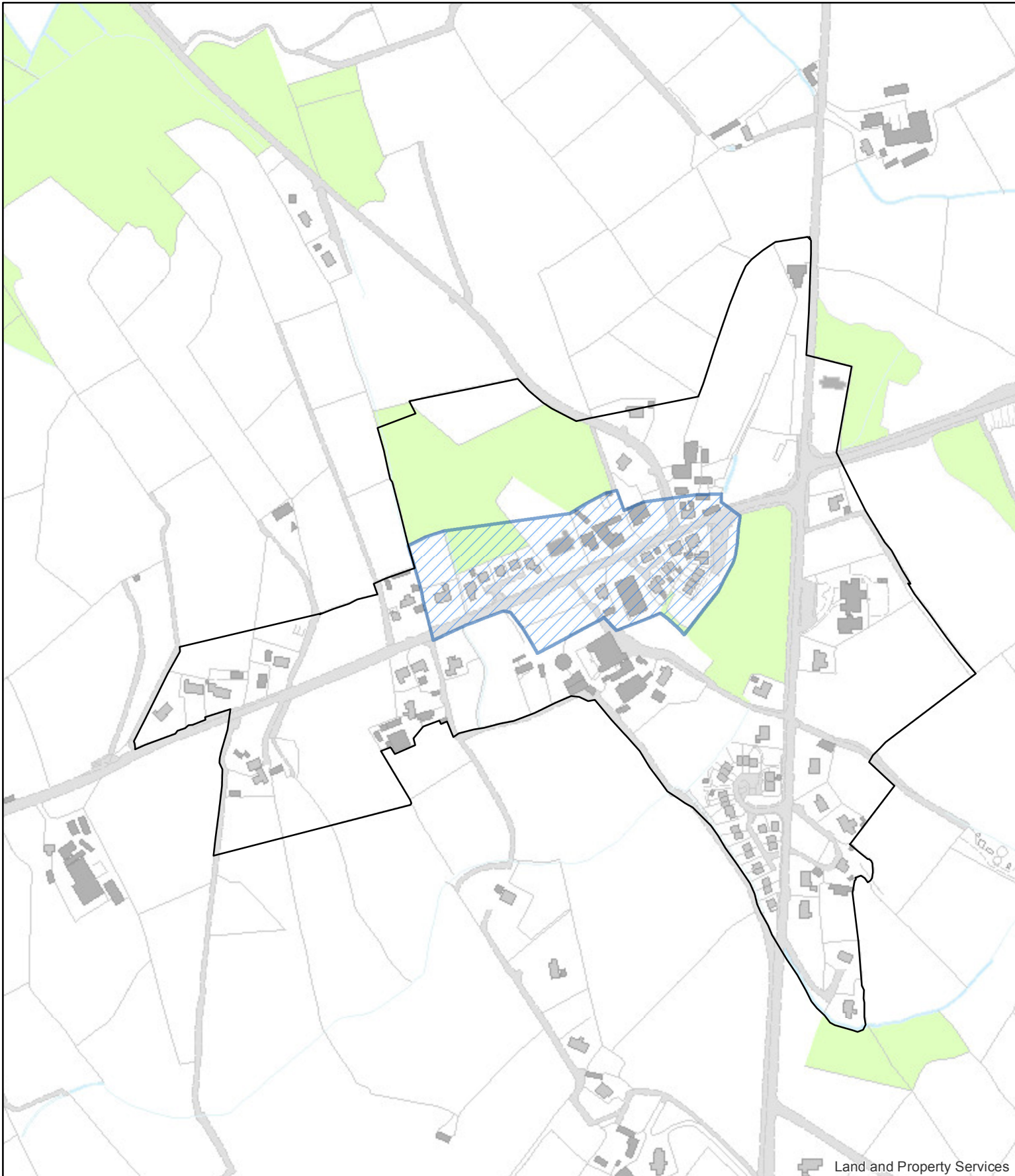
Map No. 20 Stewartstown

 **Stewartstown Settlement Limit**

 **Areas of Townscape/Villagescape Character**

0 0.045 0.09 0.18
 Miles





Land and Property Services



Comhairle Ceantair
Lár Uladh
Mid Ulster
District Council

Map No. 21 The Loup



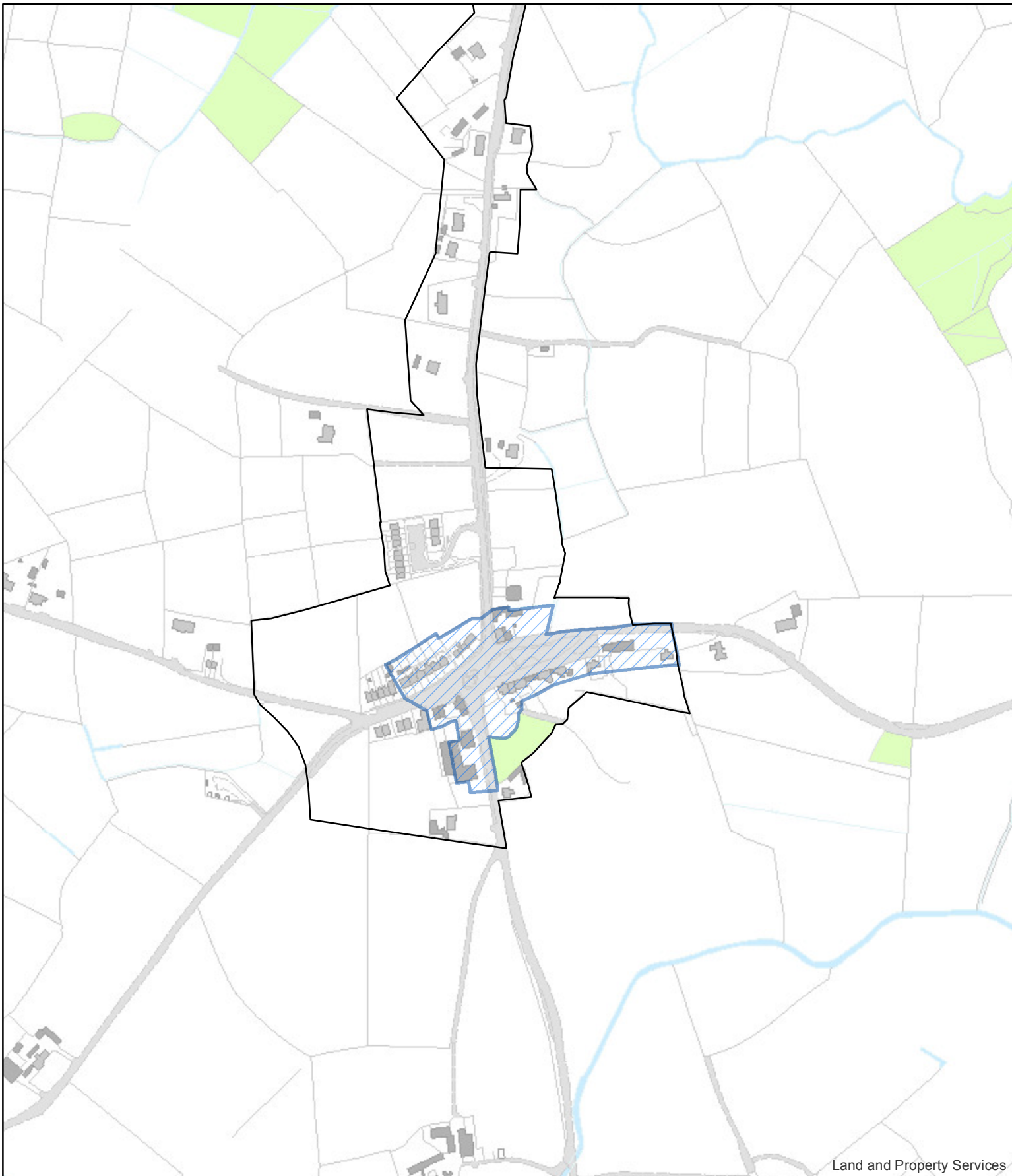
The Loup Settlement Limit



Areas of Townscape/Villagescape Character

0 0.045 0.09 0.18
Miles






Comhairle Ceantair
Lár Uladh
Mid Ulster
District Council

Map No. 22 The Rock

 The Rock Settlement Limit

 Areas of Townscape/Villagescape Character

0 0.045 0.09 0.18
 Miles





Land and Property Services

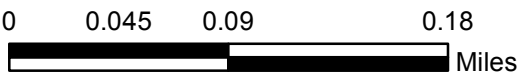


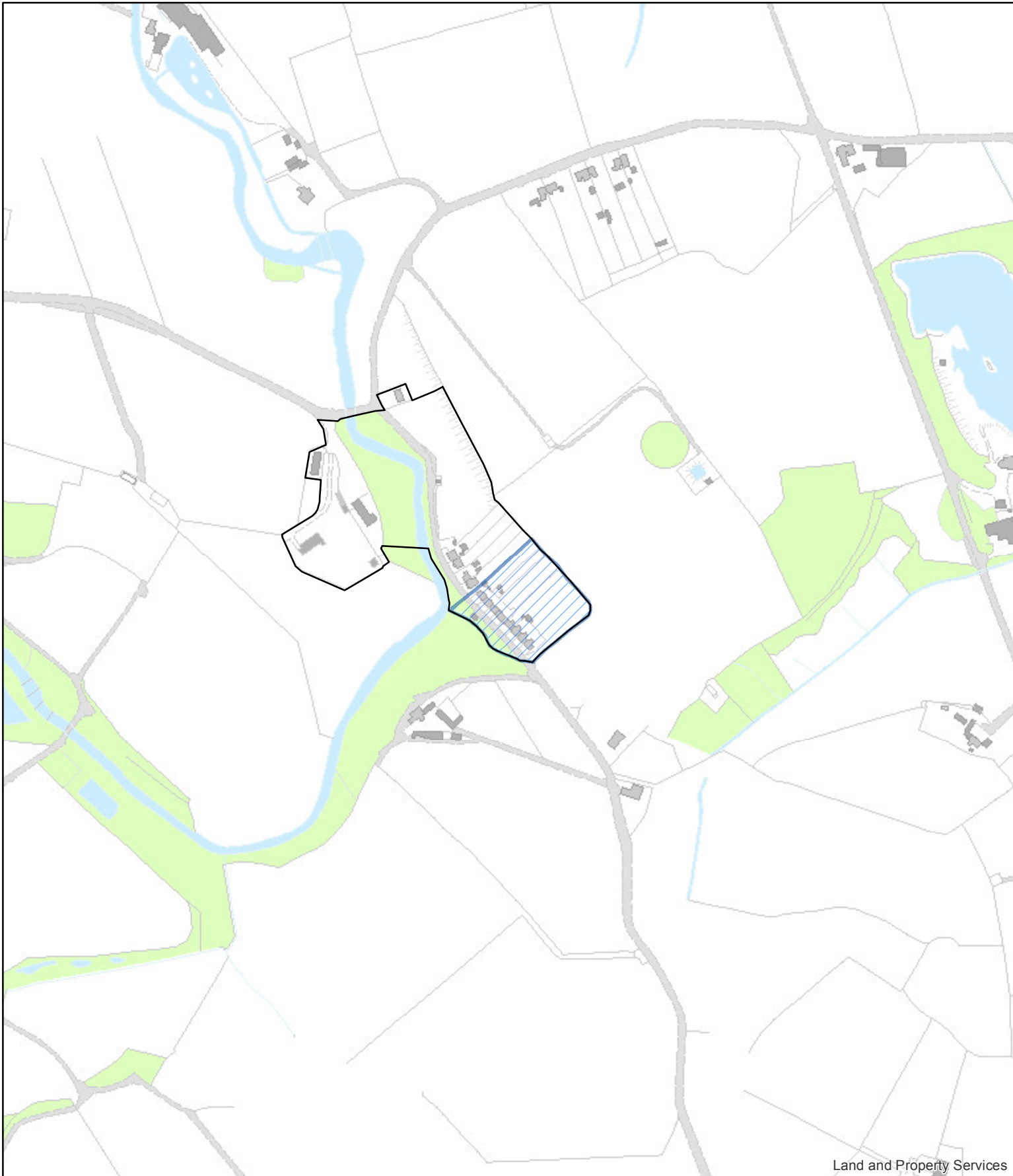
Comhairle Ceantair
Lár Uladh
Mid Ulster
District Council

Map No. 23
Upperlands

 **Upperlands Settlement Limit**

 **Areas of Townscape/Villagescape Character**





Land and Property Services




Comhairle Ceantair
Lár Uladh
Mid Ulster
District Council

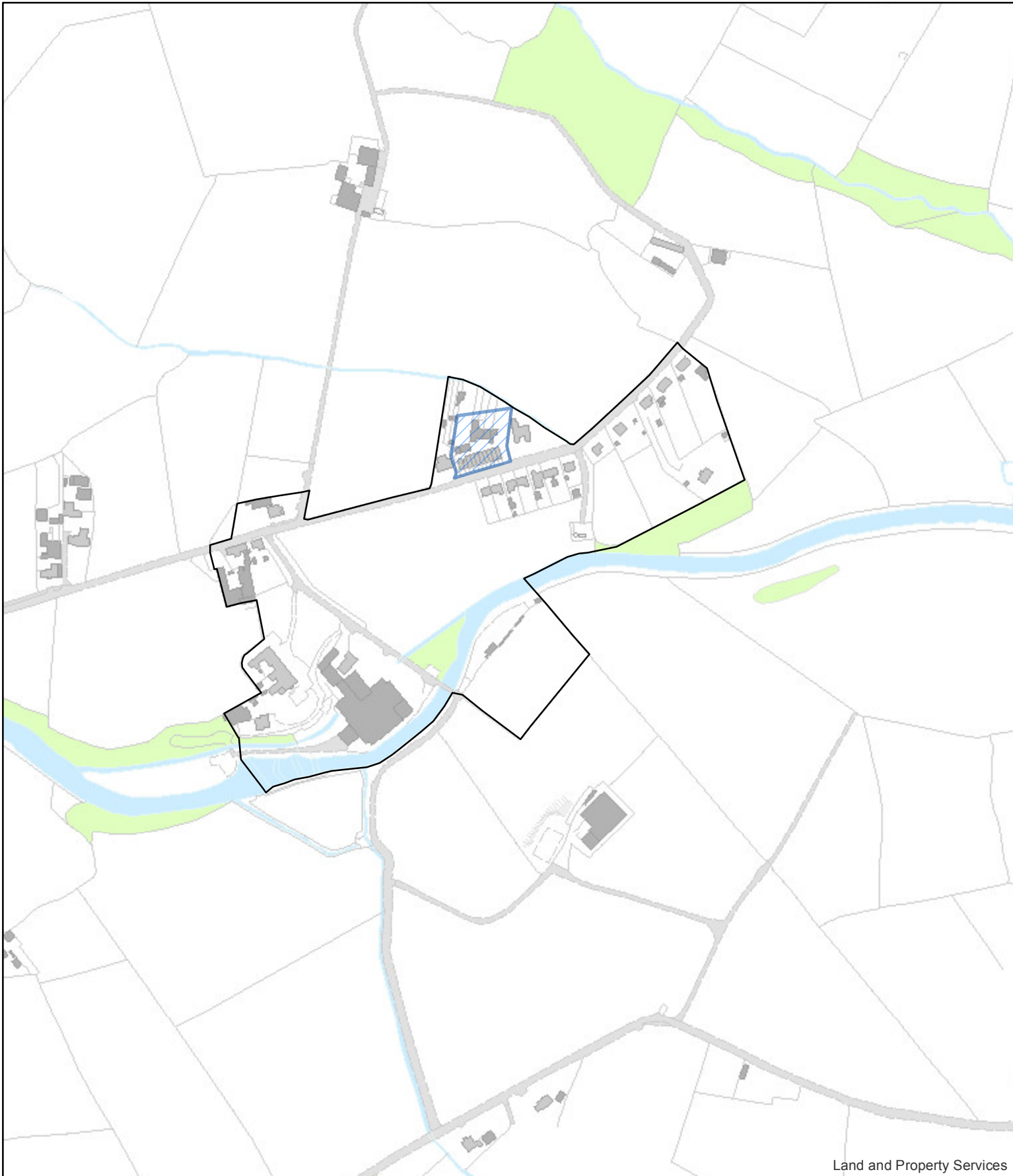
Map No. 24 Desertcreat

 Desertcreat Settlement Limit

 Areas of Townscape/Villagescape Character

0 0.045 0.09 0.18
 Miles





Land and Property Services




Comhairle Ceantair
Lár Uladh
Mid Ulster
District Council

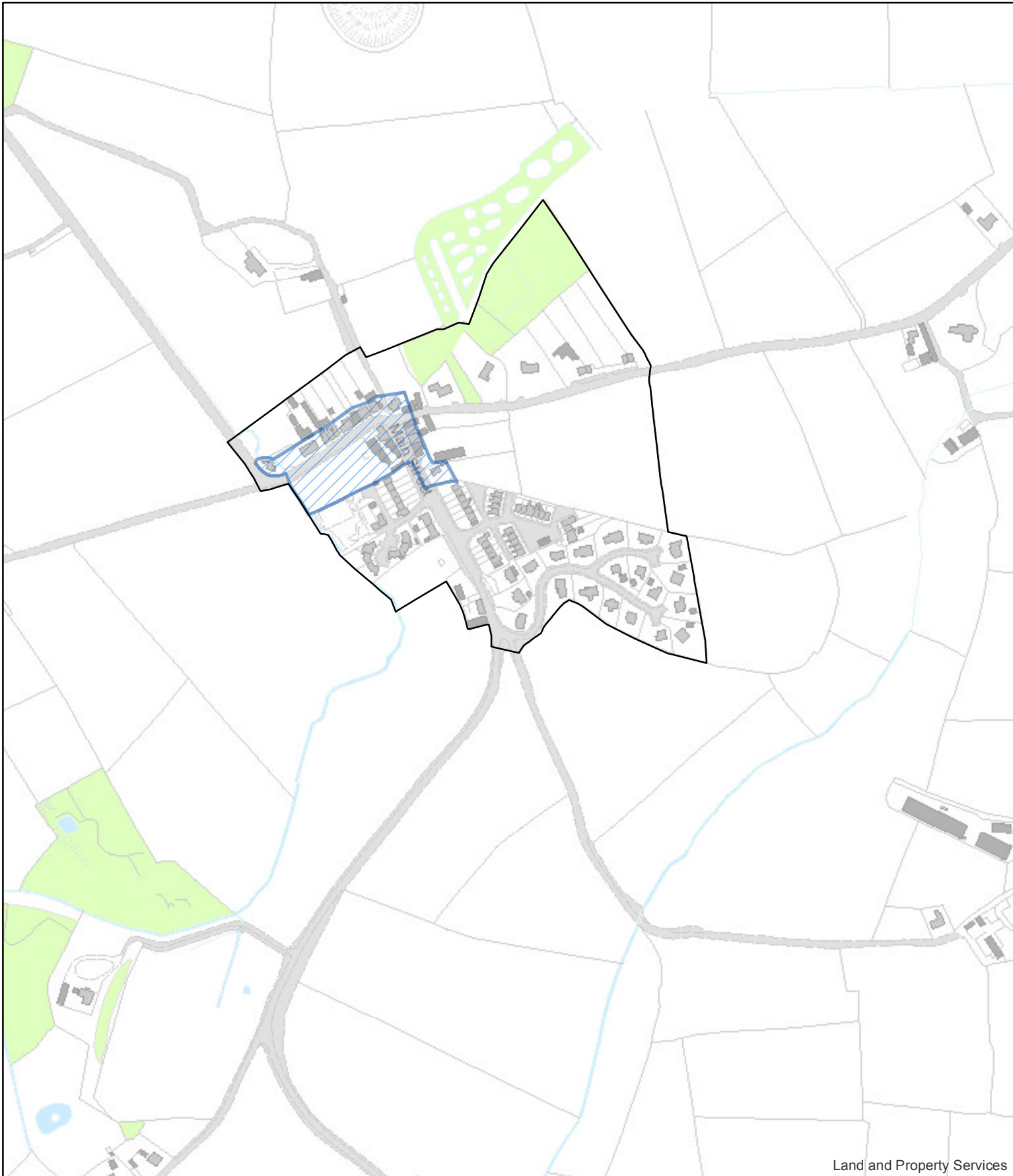
Map No. 25 Drapersfield

 **Drapersfield Settlement Limit**

 **Areas of Townscape/Villagescape Character**

0 0.045 0.09 0.18
 Miles





Land and Property Services




Comhairle Ceantair
Lár Uladh
Mid Ulster
District Council

Map No. 26 Tullyhogue

 Tullyhogue Settlement Limit

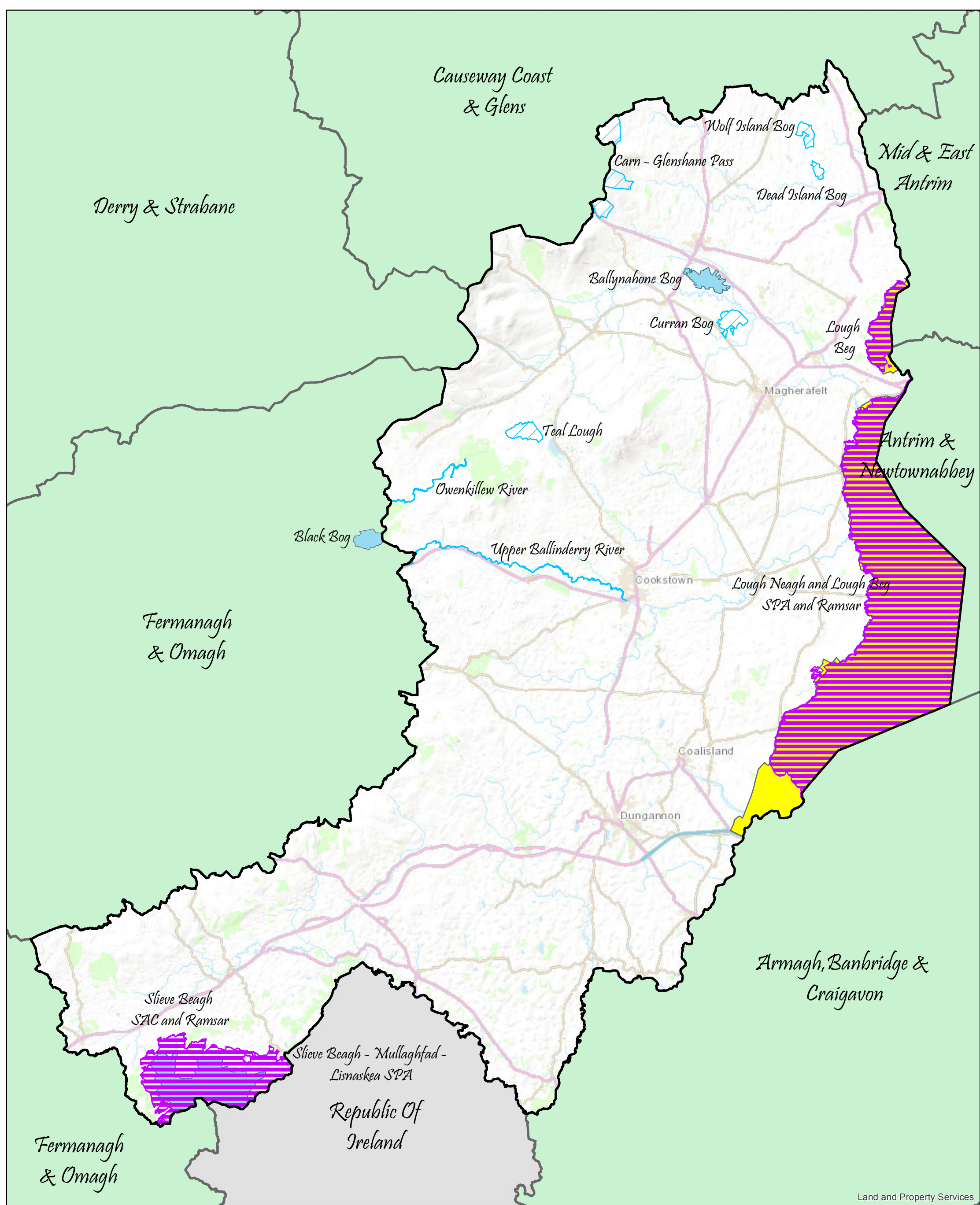
 Areas of Townscape/Villagescape Character

0 0.045 0.09 0.18
 Miles



Appendix 13

European and National
Nature Conservation Sites
And Sites of Local Nature
Conservation Importance









Land and Property Services

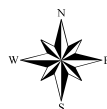


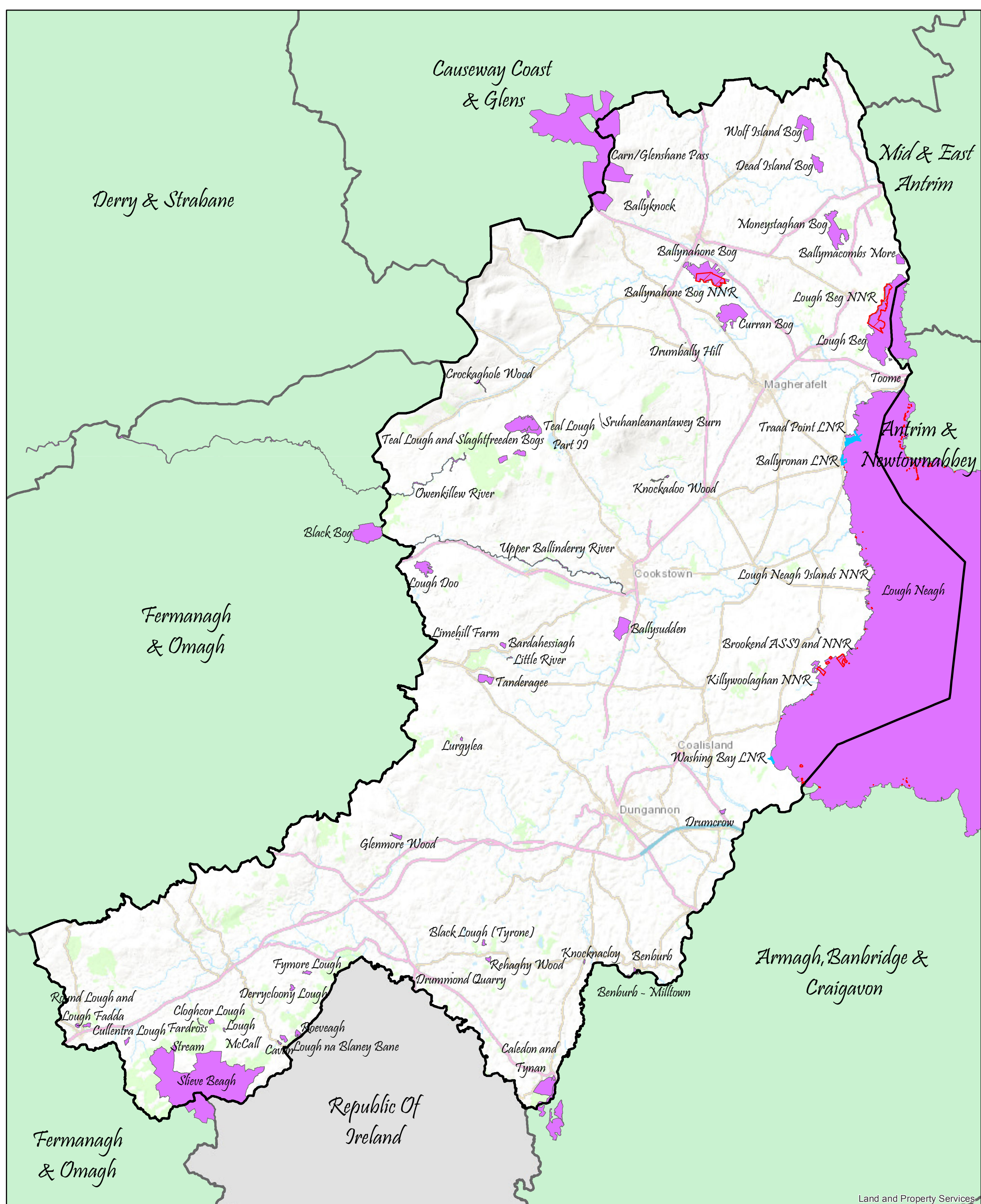
Map 1 :
European / International Designations - Nature Conservation Sites

Data Source : NIEA (last updated)
SPA - 31/03/2015
SAC - 02/11/2012
Ramsar - 12/11/2010

- | | | | |
|--|------------------------------------|---|-------------------------------|
|  | Mid Ulster Council Cluster |  | Ramsar & SAC |
|  | Other Council Clusters |  | Ramsar |
|  | Special Area of Conservation (SAC) |  | Special Protection Area (SPA) |

0 4.5 9
Kilometres










Land and Property Services

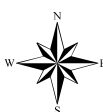



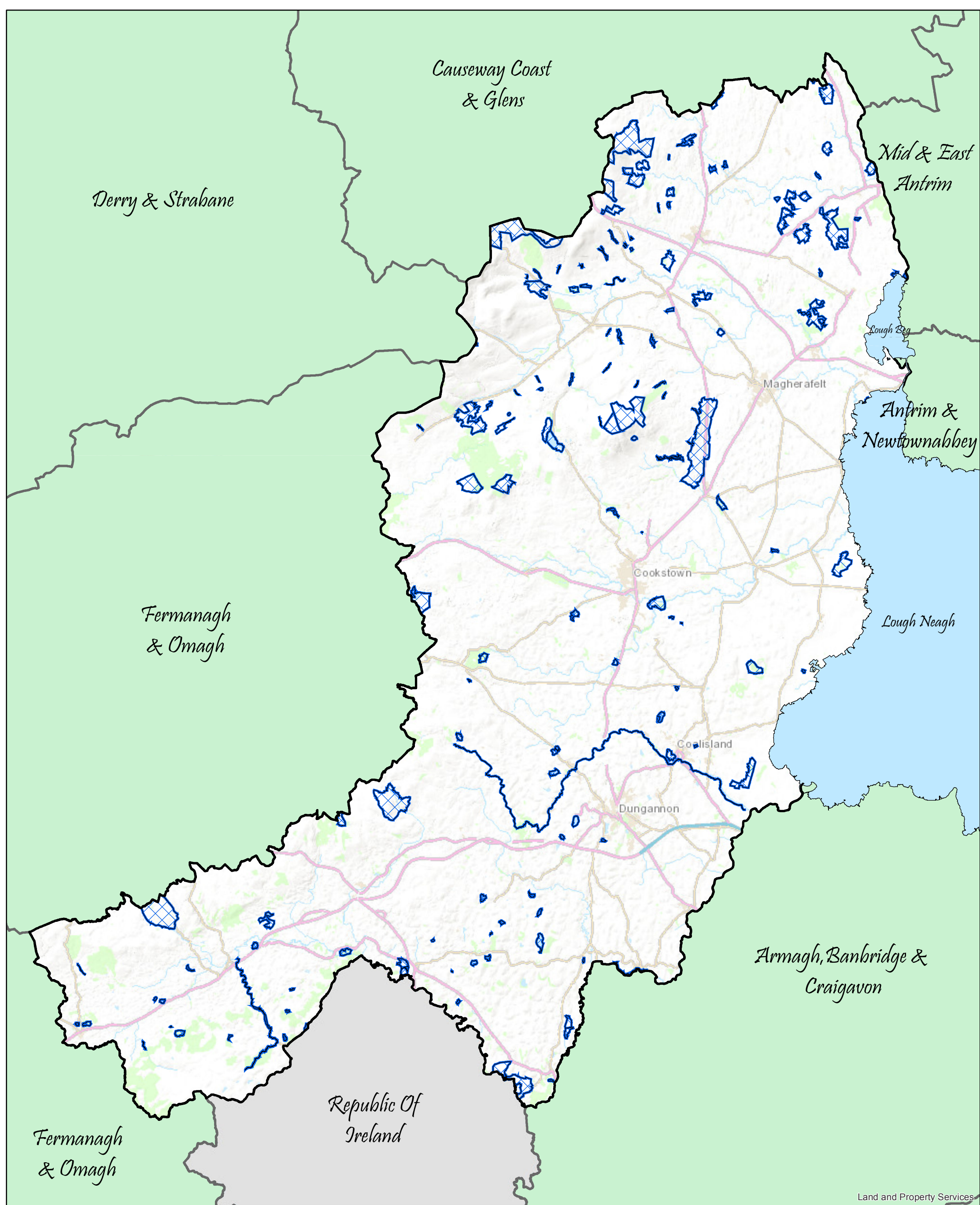
Map 2 : National Designations - Nature Conservation Sites

Data Source : NIEA (last updated)
ASSI - 31/03/2015
NNR - 09/10/2013




-  Mid Ulster Council Cluster
-  National Nature Reserve
-  Areas of Special Scientific Interest


-  Other Council Clusters
-  Local Nature Reserve





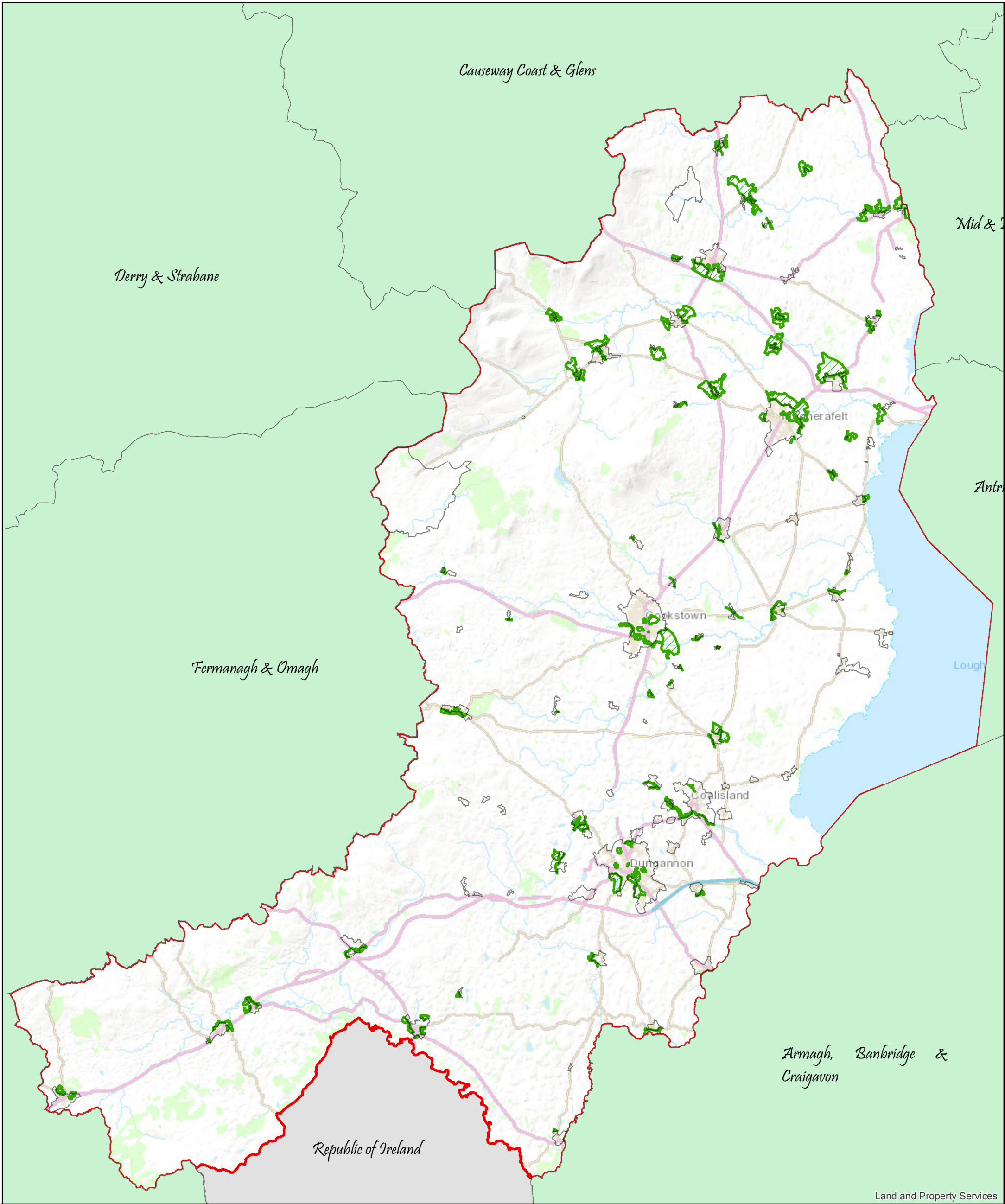
Map 3 :
Mid Ulster Sites of Local Nature Conservation Importance

-  Mid Ulster Council Cluster
-  Other Council Clusters
-  Site of Local Nature Conservation Importance



Appendix 14

Local Landscape Policy Area



Land and Property Services



Comhairle Ceantair
Lár Uladh
Mid Ulster
District Council

Map No. 1 Local Landscape Policy Areas Mid Ulster District Council

 Local Landscape Policy Area

 Settlement Limits

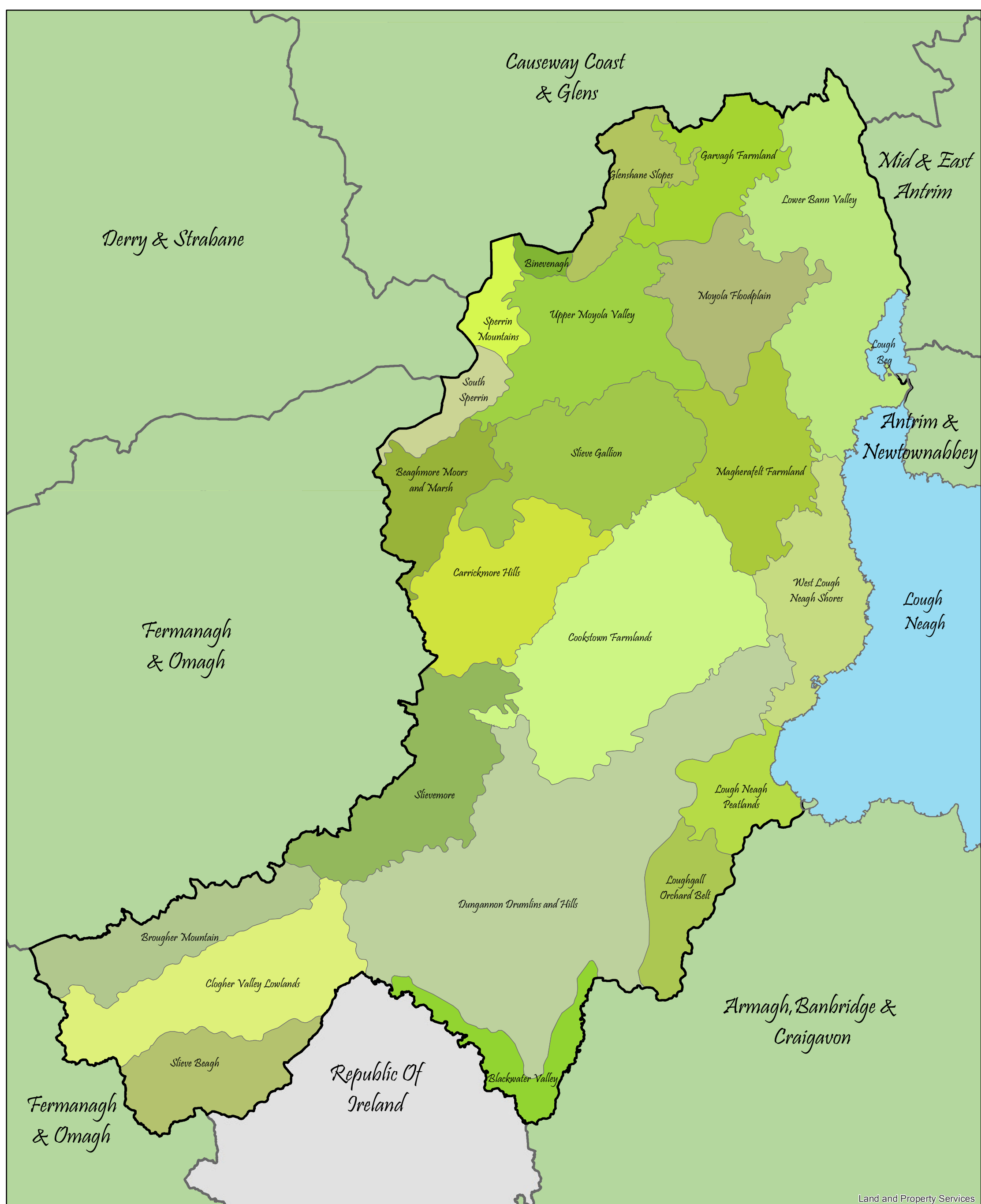
 Plan Area

0 2 4 8
Miles



Appendix 15

Landscape Character Areas





Land and Property Services

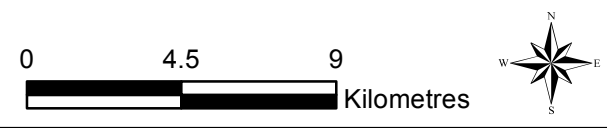


Map 1 :
Mid Ulster Landscape Character Areas

Existing Landscape Character Areas denoted by green regions on map

Data Source - NIEA Northern Ireland Landscape Character Assessment 2000

-  Mid Ulster Council Cluster
-  Other Council Clusters



Appendix 16

Landscape Character Areas List

APPENDIX 16

Landscape Character Areas (LCA's) within Mid Ulster District

Brougher Mountain (Landscape Character Area No. 16).

Only part of the eastern portion is within the plan area.

Clogher Valley Lowlands (No. 17)

Only the eastern portion falls within the plan area.

Slieve Beagh (No. 18)

Only the northern tip falls within the plan area.

South Sperrin (No. 24)

Only the eastern tip falls within the plan area.

Beaghmore Moors and Marsh (No. 25)

The plan boundary spits this LCA in half with the eastern portion falling within.

Sperrin Mountains (No. 29)

Only the eastern tip falls within the plan area.

Binevenagh (No. 36)

Only the southern tip falls within the plan area.

Glenshane Slopes (No. 39)

The majority of this LCA falls within the plan area

Upper Moyola Valley (No. 40)

The entire LCA lies within the council boundaries.

Slieve Gallion (No. 41)

The entire LCA lies within the plan area.

Cookstown Farmlands (No. 42)

The entire LCA lies within the plan area.

Carrickmore Hills (No. 43)

The eastern half of this LCA falls within the plan area.

Slievemore(No.44)

The eastern half of this LCA falls within the plan area.

Dungannon Drumlin and Hills (No. 45)

This is the largest LCA within the plan area.

Blackwater Valley (No.46)

The northern portion falls within the plan area with the Blackwater river defining the district boundary at this location

West lough Neagh shores (No.48)

The entire LCA lies within the plan area.

Magherafelt Farmland(49)

The entire LCA lies within the plan area.

Moyola Floodplain (50)

The entire LCA lies within the plan area.

Garvagh Farmland (51)

The southern portion falls within the plan area

Lower Bann Valley (52)

A significant portion of this LCA falls within the plan area

Lough Neagh Peatlands (64)

Only the western tip falls within the plan boundary

Loughall Orchard Belt (66)

Only a small western portion falls within the plan area

Appendix 17

Sites of Local Nature Conservation Importance

Appendix 17 Mid Ulster Sites of Local Nature Conservation Importance

REFERENCE	PLAN_NAME	ADDRESS	CREATED_ON
CON1/15	COOKSTOWN AREA PLAN 2010	PARKNAMONEY WOOD, COOKSTOWN COUNTRYSIDE	09/02/2006
CON1/04	COOKSTOWN AREA PLAN 2010	GORTMORE MOSS, COOKSTOWN COUNTRYSIDE	09/02/2006
CON1/06	COOKSTOWN AREA PLAN 2010	GRANGE FAULT, COOKSTOWN COUNTRYSIDE	09/02/2006
CON1/12	COOKSTOWN AREA PLAN 2010	LOUGH FEA, COOKSTOWN COUNTRYSIDE	09/02/2006
CON1/10	COOKSTOWN AREA PLAN 2010	LISSAN WATER, COOKSTOWN COUNTRYSIDE	09/02/2006
CON1/20	COOKSTOWN AREA PLAN 2010	STUART HALL, COOKSTOWN COUNTRYSIDE	09/02/2006
CON1/11	COOKSTOWN AREA PLAN 2010	LISSAN WOOD, COOKSTOWN COUNTRYSIDE	09/02/2006
CON1/16	COOKSTOWN AREA PLAN 2010	ROUGHAN LOUGH, COOKSTOWN COUNTRYSIDE	09/02/2006
CON1/05	COOKSTOWN AREA PLAN 2010	GRANGE, COOKSTOWN COUNTRYSIDE	09/02/2006
CON1/03	COOKSTOWN AREA PLAN 2010	EVISHANORAN, COOKSTOWN COUNTRYSIDE	09/02/2006
CON1/01	COOKSTOWN AREA PLAN 2010	ARDPATRICK LOUGH, COOKSTOWN COUNTRYSIDE	09/02/2006
CON1/13	COOKSTOWN AREA PLAN 2010	LOUGH FEA BLANKET BOG, COOKSTOWN COUNTRYSIDE	09/02/2006
CON1/07	COOKSTOWN AREA PLAN 2010	KILLEY BRIDGE, COOKSTOWN COUNTRYSIDE	09/02/2006
CON1/14	COOKSTOWN AREA PLAN 2010	OUGHTMORE MOUNTAIN, COOKSTOWN COUNTRYSIDE	09/02/2006
CON1/22	COOKSTOWN AREA PLAN 2010	TULLYLAGAN MANOR WOOD, COOKSTOWN COUNTRYSIDE	09/02/2006
CON1/21	COOKSTOWN AREA PLAN 2010	TIRNASKEA WOOD, COOKSTOWN COUNTRYSIDE	09/02/2006
CON1/09	COOKSTOWN AREA PLAN 2010	KILLYMOON ESTATE WOOD, COOKSTOWN COUNTRYSIDE	09/02/2006
CON1/19	COOKSTOWN AREA PLAN 2010	SPRINGHILL WOOD, COOKSTOWN COUNTRYSIDE	09/02/2006
CON1/08	COOKSTOWN AREA PLAN 2010	KILLYCOLPY WOOD, COOKSTOWN COUNTRYSIDE	09/02/2006
CON1/02	COOKSTOWN AREA PLAN 2010	EAGLES ROCK, COOKSTOWN COUNTRYSIDE	09/02/2006
CON1/18	COOKSTOWN AREA PLAN 2010	SLIEVE GALLION, COOKSTOWN COUNTRYSIDE	09/02/2006
CON1/17	COOKSTOWN AREA PLAN 2010	RUSKEY COTTAGE WOOD, COOKSTOWN COUNTRYSIDE	09/02/2006
CON1/SLNCI06	DUNGANNON AND SOUTH TYRONE AREA PLAN 2010	BALLAGH LOUGH, DUNGANNON/SOUTH TYRONE COUNTRYSIDE	15/11/2007
CON1/SLNCI39	DUNGANNON AND SOUTH TYRONE AREA PLAN 2010	MULLYCAR LOUGH, DUNGANNON/SOUTH TYRONE COUNTRYSIDE	15/11/2007
CON1/SLNCI30	DUNGANNON AND SOUTH TYRONE AREA PLAN 2010	FURY RIVER, DUNGANNON/SOUTH TYRONE COUNTRYSIDE	15/11/2007
CON1/SLNCI34	DUNGANNON AND SOUTH TYRONE AREA PLAN 2010	LOUGH FADDA, DUNGANNON/SOUTH TYRONE COUNTRYSIDE	15/11/2007
CON1/SLNCI25	DUNGANNON AND SOUTH TYRONE AREA PLAN 2010	ESKRAGH LOUGH, DUNGANNON/SOUTH TYRONE COUNTRYSIDE	15/11/2007
CON1/SLNCI17	DUNGANNON AND SOUTH TYRONE AREA PLAN 2010	COLE BRIDGE STREAM, DUNGANNON/SOUTH TYRONE COUNTRYSIDE	15/11/2007
CON1/SLNCI12	DUNGANNON AND SOUTH TYRONE AREA PLAN 2010	CARRICK LOUGH, DUNGANNON/SOUTH TYRONE COUNTRYSIDE	15/11/2007
CON1/SLNCI45	DUNGANNON AND SOUTH TYRONE AREA PLAN 2010	ROUND LOUGH, DUNGANNON/SOUTH TYRONE COUNTRYSIDE	15/11/2007
CON1/SLNCI28	DUNGANNON AND SOUTH TYRONE AREA PLAN 2010	FINTONA OUTWASH, DUNGANNON/SOUTH TYRONE COUNTRYSIDE	15/11/2007
CON1/SLNCI08	DUNGANNON AND SOUTH TYRONE AREA PLAN 2010	BLACK LOUGH (CORMULLAGH), DUNGANNON/SOUTH TYRONE COUNTRYSIDE	15/11/2007
CON1/SLNCI48	DUNGANNON AND SOUTH TYRONE AREA PLAN 2010	TIRCAR STREAM, DUNGANNON/SOUTH TYRONE COUNTRYSIDE	15/11/2007
CON1/SLNCI15	DUNGANNON AND SOUTH TYRONE AREA PLAN 2010	COALISLAND BRICK PIT, DUNGANNON/SOUTH TYRONE COUNTRYSIDE	15/11/2007
CON1/SLNCI16	DUNGANNON AND SOUTH TYRONE AREA PLAN 2010	COALISLAND SAND PIT, DUNGANNON/SOUTH TYRONE COUNTRYSIDE	15/11/2007
CON1/SLNCI29	DUNGANNON AND SOUTH TYRONE AREA PLAN 2010	FRIARY LOUGH, DUNGANNON/SOUTH TYRONE COUNTRYSIDE	15/11/2007
CON1/SLNCI51	DUNGANNON AND SOUTH TYRONE AREA PLAN 2010	WHITE LOUGH, DUNGANNON/SOUTH TYRONE COUNTRYSIDE	15/11/2007

CON1/SLNCI44	DUNGANNON AND SOUTH TYRONE AREA PLAN 2010	ROUGHAN LOUGH, DUNGANNON/SOUTH TYRONE COUNTRYSIDE	15/11/2007
CON1/SLNCI11	DUNGANNON AND SOUTH TYRONE AREA PLAN 2010	CAPPAGH QUARRY, DUNGANNON/SOUTH TYRONE COUNTRYSIDE	15/11/2007
CON1/SLNCI03	DUNGANNON AND SOUTH TYRONE AREA PLAN 2010	ANNAGHROE/ANNACRAMP, DUNGANNON/SOUTH TYRONE COUNTRYSIDE	15/11/2007
CON1/SLNCI46	DUNGANNON AND SOUTH TYRONE AREA PLAN 2010	SKEA BOG, DUNGANNON/SOUTH TYRONE COUNTRYSIDE	15/11/2007
CON1/SLNCI31	DUNGANNON AND SOUTH TYRONE AREA PLAN 2010	GOLAN LITTLE, DUNGANNON/SOUTH TYRONE COUNTRYSIDE	15/11/2007
CON1/SLNCI27	DUNGANNON AND SOUTH TYRONE AREA PLAN 2010	FAVOUR ROYAL, DUNGANNON/SOUTH TYRONE COUNTRYSIDE	15/11/2007
CON1/SLNCI09	DUNGANNON AND SOUTH TYRONE AREA PLAN 2010	BRANTRY LOUGH, DUNGANNON/SOUTH TYRONE COUNTRYSIDE	15/11/2007
CON1/SLNCI21	DUNGANNON AND SOUTH TYRONE AREA PLAN 2010	DERRYHUBBERT/DERRYARDRY, DUNGANNON/SOUTH TYRONE COUNTRYSIDE	15/11/2007
CON1/SLNCI23	DUNGANNON AND SOUTH TYRONE AREA PLAN 2010	DRUMMOND QUARRY, DUNGANNON/SOUTH TYRONE COUNTRYSIDE	15/11/2007
CON1/SLNCI50	DUNGANNON AND SOUTH TYRONE AREA PLAN 2010	TULLYGIVEN HILL, DUNGANNON/SOUTH TYRONE COUNTRYSIDE	15/11/2007
CON1/SLNCI07	DUNGANNON AND SOUTH TYRONE AREA PLAN 2010	BENBURB/MILLTOWN, DUNGANNON/SOUTH TYRONE COUNTRYSIDE	15/11/2007
CON1/SLNCI33	DUNGANNON AND SOUTH TYRONE AREA PLAN 2010	LISBOY, DUNGANNON/SOUTH TYRONE COUNTRYSIDE	15/11/2007
CON1/SLNCI32	DUNGANNON AND SOUTH TYRONE AREA PLAN 2010	KEDEW, DUNGANNON/SOUTH TYRONE COUNTRYSIDE	15/11/2007
CON1/SLNCI05	DUNGANNON AND SOUTH TYRONE AREA PLAN 2010	AUGHER LOUGH, DUNGANNON/SOUTH TYRONE COUNTRYSIDE	15/11/2007
CON1/SLNCI42	DUNGANNON AND SOUTH TYRONE AREA PLAN 2010	RAVELLEA, DUNGANNON/SOUTH TYRONE COUNTRYSIDE	15/11/2007
CON1/SLNCI01	DUNGANNON AND SOUTH TYRONE AREA PLAN 2010	ANNAGHLOUGHLAN BOG, DUNGANNON/SOUTH TYRONE COUNTRYSIDE	15/11/2007
CON1/SLNCI36	DUNGANNON AND SOUTH TYRONE AREA PLAN 2010	LOUGH MORE, DUNGANNON/SOUTH TYRONE COUNTRYSIDE	15/11/2007
CON1/SLNCI40	DUNGANNON AND SOUTH TYRONE AREA PLAN 2010	MULLYGRUEN LOUGH, DUNGANNON/SOUTH TYRONE COUNTRYSIDE	15/11/2007
CON1/SLNCI35	DUNGANNON AND SOUTH TYRONE AREA PLAN 2010	LOUGH GUNNELL, DUNGANNON/SOUTH TYRONE COUNTRYSIDE	15/11/2007
CON1/SLNCI14	DUNGANNON AND SOUTH TYRONE AREA PLAN 2010	CARRICKLONGFIELD QUARRY, DUNGANNON/SOUTH TYRONE COUNTRYSIDE	15/11/2007
CON1/SLNCI04	DUNGANNON AND SOUTH TYRONE AREA PLAN 2010	ASHFIELD MOUNTAIN BAR, DUNGANNON/SOUTH TYRONE COUNTRYSIDE	15/11/2007
CON1/SLNCI20	DUNGANNON AND SOUTH TYRONE AREA PLAN 2010	DERRYCLOONY LOUGH, DUNGANNON/SOUTH TYRONE COUNTRYSIDE	15/11/2007
CON1/SLNCI10	DUNGANNON AND SOUTH TYRONE AREA PLAN 2010	CALEDON ESTATE LOUGH, DUNGANNON/SOUTH TYRONE COUNTRYSIDE	15/11/2007
CON1/SLNCI37	DUNGANNON AND SOUTH TYRONE AREA PLAN 2010	LOUGH NA BLANEY BANE, DUNGANNON/SOUTH TYRONE COUNTRYSIDE	15/11/2007
CON1/SLNCI38	DUNGANNON AND SOUTH TYRONE AREA PLAN 2010	MULLAGHDROLLY, DUNGANNON/SOUTH TYRONE COUNTRYSIDE	15/11/2007
CON1/SLNCI13	DUNGANNON AND SOUTH TYRONE AREA PLAN 2010	CARRICKAVOY LOUGH, DUNGANNON/SOUTH TYRONE COUNTRYSIDE	15/11/2007
CON1/SLNCI41	DUNGANNON AND SOUTH TYRONE AREA PLAN 2010	PLAISTER QUARRY, DUNGANNON/SOUTH TYRONE COUNTRYSIDE	15/11/2007
CON1/SLNCI43	DUNGANNON AND SOUTH TYRONE AREA PLAN 2010	REHAGHY WOOD, DUNGANNON/SOUTH TYRONE COUNTRYSIDE	15/11/2007
CON1/SLNCI49	DUNGANNON AND SOUTH TYRONE AREA PLAN 2010	TORRENT RIVER, DUNGANNON/SOUTH TYRONE COUNTRYSIDE	15/11/2007
CON1/SLNCI18	DUNGANNON AND SOUTH TYRONE AREA PLAN 2010	CRANS LOUGH, DUNGANNON/SOUTH TYRONE COUNTRYSIDE	15/11/2007
CON1/SLNCI02	DUNGANNON AND SOUTH TYRONE AREA PLAN 2010	ANNAGHNABOE, DUNGANNON/SOUTH TYRONE COUNTRYSIDE	15/11/2007
CON1/SLNCI26	DUNGANNON AND SOUTH TYRONE AREA PLAN 2010	FALLAGHEARN, DUNGANNON/SOUTH TYRONE COUNTRYSIDE	15/11/2007
CON1/SLNCI24	DUNGANNON AND SOUTH TYRONE AREA PLAN 2010	EDENFORE, DUNGANNON/SOUTH TYRONE COUNTRYSIDE	15/11/2007
CON1/SLNCI22	DUNGANNON AND SOUTH TYRONE AREA PLAN 2010	DERRYORE, DUNGANNON/SOUTH TYRONE COUNTRYSIDE	15/11/2007
CON1/SLNCI19	DUNGANNON AND SOUTH TYRONE AREA PLAN 2010	CRILLY HOUSE QUARRY, DUNGANNON/SOUTH TYRONE COUNTRYSIDE	15/11/2007
CON1/SLNCI47	DUNGANNON AND SOUTH TYRONE AREA PLAN 2010	SLATMORE QUARRY, DUNGANNON/SOUTH TYRONE COUNTRYSIDE	15/11/2007
COU03/55	MAGHERAFELT AREA PLAN 2015	SRUHANLEANANTAWAY BURN, MAGHERAFELT COUNTRYSIDE	05/07/2007
COU03/20	MAGHERAFELT AREA PLAN 2015	CROCKCOR, MAGHERAFELT COUNTRYSIDE	05/07/2007
COU03/15	MAGHERAFELT AREA PLAN 2015	CLOONEY, MAGHERAFELT COUNTRYSIDE	05/07/2007

COU03/59	MAGHERAFELT AREA PLAN 2015	TINTAGH, MAGHERAFELT COUNTRYSIDE	05/07/2007
COU03/56	MAGHERAFELT AREA PLAN 2015	TEAL LOUGH, MAGHERAFELT COUNTRYSIDE	05/07/2007
COU03/49	MAGHERAFELT AREA PLAN 2015	MOYOLA RIVER, MAGHERAFELT COUNTRYSIDE	05/07/2007
COU03/06	MAGHERAFELT AREA PLAN 2015	BALLYNAMONA BOG, MAGHERAFELT COUNTRYSIDE	05/07/2007
COU03/58	MAGHERAFELT AREA PLAN 2015	THE ISLAND (DREENAN) SOUTH BOG, MAGHERAFELT COUNTRYSIDE	05/07/2007
COU03/26	MAGHERAFELT AREA PLAN 2015	DRUMLAMPH(ANNAGHABOGGY), MAGHERAFELT COUNTRYSIDE	05/07/2007
COU03/01	MAGHERAFELT AREA PLAN 2015	ALTAGOAN RIVER, MAGHERAFELT COUNTRYSIDE	05/07/2007
COU03/07	MAGHERAFELT AREA PLAN 2015	BLACK LOUGH, MAGHERAFELT COUNTRYSIDE	05/07/2007
COU03/48	MAGHERAFELT AREA PLAN 2015	MOYESSET, MAGHERAFELT COUNTRYSIDE	05/07/2007
COU03/51	MAGHERAFELT AREA PLAN 2015	MULLAGHMORE INCORPORATING BARONY GLEN, MAGHERAFELT COUNTRYSIDE	05/07/2007
COU03/32	MAGHERAFELT AREA PLAN 2015	HEATHMOUNT BOG, MAGHERAFELT COUNTRYSIDE	05/07/2007
COU03/30	MAGHERAFELT AREA PLAN 2015	GLENNVIGGAN WOOD, MAGHERAFELT COUNTRYSIDE	05/07/2007
COU03/60	MAGHERAFELT AREA PLAN 2015	TIRKANE SWEAT HOUSE, MAGHERAFELT COUNTRYSIDE	05/07/2007
COU03/53	MAGHERAFELT AREA PLAN 2015	OWENREAGH, MAGHERAFELT COUNTRYSIDE	05/07/2007
COU03/17	MAGHERAFELT AREA PLAN 2015	COOLNASILAGH, MAGHERAFELT COUNTRYSIDE	05/07/2007
COU03/21	MAGHERAFELT AREA PLAN 2015	CURDIAN, MAGHERAFELT COUNTRYSIDE	05/07/2007
COU03/03	MAGHERAFELT AREA PLAN 2015	ALTMORE BURN, MAGHERAFELT COUNTRYSIDE	05/07/2007
COU03/37	MAGHERAFELT AREA PLAN 2015	KIRLEY/LISNAMUCK, MAGHERAFELT COUNTRYSIDE	05/07/2007
COU03/27	MAGHERAFELT AREA PLAN 2015	DUNLOGAN/ OWENBEG RIVER, MAGHERAFELT COUNTRYSIDE	05/07/2007
COU03/02	MAGHERAFELT AREA PLAN 2015	ALTALACKY RIVER, MAGHERAFELT COUNTRYSIDE	05/07/2007
COU03/39	MAGHERAFELT AREA PLAN 2015	LOUGH BEG (NEWFERRY), MAGHERAFELT COUNTRYSIDE	05/07/2007
COU03/16	MAGHERAFELT AREA PLAN 2015	CLOUGHFIN WOOD, MAGHERAFELT COUNTRYSIDE	05/07/2007
COU03/63	MAGHERAFELT AREA PLAN 2015	TYRANEE, MAGHERAFELT COUNTRYSIDE	05/07/2007
COU03/47	MAGHERAFELT AREA PLAN 2015	MOYAGONEY BOG, MAGHERAFELT COUNTRYSIDE	05/07/2007
COU03/18	MAGHERAFELT AREA PLAN 2015	CRAIGNAHALTORA, MAGHERAFELT COUNTRYSIDE	05/07/2007
COU03/35	MAGHERAFELT AREA PLAN 2015	KEENAGHT WATER, MAGHERAFELT COUNTRYSIDE	05/07/2007
COU03/65	MAGHERAFELT AREA PLAN 2015	UPPERLANDS ISLAND DAM, MAGHERAFELT COUNTRYSIDE	05/07/2007
COU03/33	MAGHERAFELT AREA PLAN 2015	HOLLYHILL WOOD, MAGHERAFELT COUNTRYSIDE	05/07/2007
COU03/45	MAGHERAFELT AREA PLAN 2015	MONEYNEANY INCORPORATING DRUMDERG RIVER, MAGHERAFELT COUNTRYSIDE	05/07/2007
COU03/25	MAGHERAFELT AREA PLAN 2015	DRUMIMERICK HILL, MAGHERAFELT COUNTRYSIDE	05/07/2007
COU03/10	MAGHERAFELT AREA PLAN 2015	CARNDaisy GLEN, MAGHERAFELT COUNTRYSIDE	05/07/2007
COU03/11	MAGHERAFELT AREA PLAN 2015	CARNTOGHER, MAGHERAFELT COUNTRYSIDE	05/07/2007
COU03/36	MAGHERAFELT AREA PLAN 2015	KILLELAGH LOUGH, MAGHERAFELT COUNTRYSIDE	05/07/2007
COU03/38	MAGHERAFELT AREA PLAN 2015	LOUGH BEG (MULLANAKIL), MAGHERAFELT COUNTRYSIDE	05/07/2007
COU03/04	MAGHERAFELT AREA PLAN 2015	ANNAGHAVOGGY, MAGHERAFELT COUNTRYSIDE	05/07/2007
COU03/31	MAGHERAFELT AREA PLAN 2015	GRANAGHAN GLEN, MAGHERAFELT COUNTRYSIDE	05/07/2007
COU03/61	MAGHERAFELT AREA PLAN 2015	TULLYBRICK, MAGHERAFELT COUNTRYSIDE	05/07/2007
COU03/34	MAGHERAFELT AREA PLAN 2015	INISCARN, MAGHERAFELT COUNTRYSIDE	05/07/2007
COU03/12	MAGHERAFELT AREA PLAN 2015	CARROWMEENAGH BOG, MAGHERAFELT COUNTRYSIDE	05/07/2007

COU03/46	MAGHERAFELT AREA PLAN 2015	MONEYSTAGHAN BOG, MAGHERAFELT COUNTRYSIDE	05/07/2007
COU03/42	MAGHERAFELT AREA PLAN 2015	MCCALLEN'S TOWN, MAGHERAFELT COUNTRYSIDE	05/07/2007
COU03/22	MAGHERAFELT AREA PLAN 2015	DROMORE ROAD, MAGHERAFELT COUNTRYSIDE	05/07/2007
COU03/43	MAGHERAFELT AREA PLAN 2015	MCNALLY'S BURN, MAGHERAFELT COUNTRYSIDE	05/07/2007
COU03/50	MAGHERAFELT AREA PLAN 2015	MOYOLA/ WATERFOOT, MAGHERAFELT COUNTRYSIDE	05/07/2007
COU03/40	MAGHERAFELT AREA PLAN 2015	LOUGH OUSKE, MAGHERAFELT COUNTRYSIDE	05/07/2007
COU03/52	MAGHERAFELT AREA PLAN 2015	NUTGROVE WOOD, MAGHERAFELT COUNTRYSIDE	05/07/2007
COU03/41	MAGHERAFELT AREA PLAN 2015	LOUGH PATRICK, MAGHERAFELT COUNTRYSIDE	05/07/2007
COU03/08	MAGHERAFELT AREA PLAN 2015	BRACAGHREILLY, MAGHERAFELT COUNTRYSIDE	05/07/2007
COU03/24	MAGHERAFELT AREA PLAN 2015	DRUMARD, MAGHERAFELT COUNTRYSIDE	05/07/2007
COU03/64	MAGHERAFELT AREA PLAN 2015	UPPERLAND, MAGHERAFELT COUNTRYSIDE	05/07/2007
COU03/14	MAGHERAFELT AREA PLAN 2015	CLOANE WOOD, MAGHERAFELT COUNTRYSIDE	05/07/2007
COU03/62	MAGHERAFELT AREA PLAN 2015	TULLYKEERAN, MAGHERAFELT COUNTRYSIDE	05/07/2007
COU03/23	MAGHERAFELT AREA PLAN 2015	DRUMARD WATER, MAGHERAFELT COUNTRYSIDE	05/07/2007
COU03/29	MAGHERAFELT AREA PLAN 2015	GLENVIGGAN BOG, MAGHERAFELT COUNTRYSIDE	05/07/2007
COU03/13	MAGHERAFELT AREA PLAN 2015	CHARLEY'S HILL, MAGHERAFELT COUNTRYSIDE	05/07/2007
COU03/57	MAGHERAFELT AREA PLAN 2015	THE ISLAND (DREENAN) NORTH BOG, MAGHERAFELT COUNTRYSIDE	05/07/2007
COU03/44	MAGHERAFELT AREA PLAN 2015	MONEYMORE DELTAS INCORPORATING QUILLY GLEN AND REUBENS GLEN, MAGH	05/07/2007
COU03/05	MAGHERAFELT AREA PLAN 2015	ANNAGHFAD BOG, MAGHERAFELT COUNTRYSIDE	05/07/2007
COU03/54	MAGHERAFELT AREA PLAN 2015	SLIEVE GALLION, MAGHERAFELT COUNTRYSIDE	05/07/2007
COU03/09	MAGHERAFELT AREA PLAN 2015	CARNAMONEY, MAGHERAFELT COUNTRYSIDE	05/07/2007
COU03/28	MAGHERAFELT AREA PLAN 2015	EDEN HILL, MAGHERAFELT COUNTRYSIDE	05/07/2007
COU03/19	MAGHERAFELT AREA PLAN 2015	CREIGHTON'S WOOD, MAGHERAFELT COUNTRYSIDE	05/07/2007