



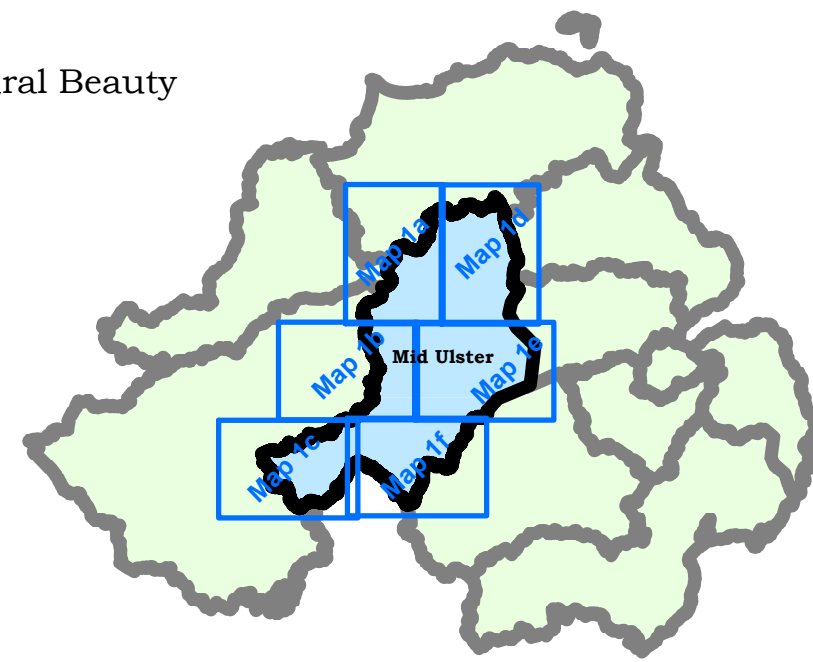


MUDC109

- For Information Only**
-  Sperrins Area of Outstanding Natural Beauty
  -  Water Features
  -  National Cycle Network
  -  Protected Route



This material is based upon Crown Copyright and is reproduced with the permission of Land & Property Services under delegated authority from the Controller of Her Majestys Stationary Office © Crowncopyright and database rights.  
Authority License No: CS & LA 156



# DUNNAMORE

**KILLEENAN**

**GORTACLADDY**

**POMEROY**

**CAPPAGH**

**GALBALLY**

## DONAGHMORE

## CASTLECAULFIELD

**AGHAGINDUFF/CABRAGH**

**TULLYALLEN**

**CHURCHTOWN**

**DUNMAN**

## COOKSTOWN

# ORRITOR

**DRAPERSFIELD**

**GRANGE**



**TULLYHOGUE**

**DONAGHEY**

NEW MILLS

**COALISLAND**

**CARLAND**

A small map of New York City with the Bronx highlighted in yellow, indicating the location of the study area.

**DUNGANNON**

## THE BUSH



**KILLYMAN**